

NOTICE!!

These documents have been scanned!

Do not place un-scanned documents beneath this notice!

Do not remove this notice from this file!

GPO Jacket No. 560-102
Print Order 61540
Rise Business Services, LLC
Job=AZ15 5/17/2019



Box Number= AZ15064



Claim Begin-End: AMC402280-AMC402280

1 Initial Receipt



AZ15064-2

AMC402279-AMC402705

United States Department of the Interior
Bureau of Land Management
LANDS/RECREATION & PLANNING
ONE N CENTRAL AVE
PHOENIX, AZ 85004 -2203
Phone:

Receipt

No:

2221887

Transaction #: 2292140		ENTERED INTO COMPUTER
Date of Transaction: 10/07/2010		
CUSTOMER: <i>NTT</i>		
ANTONIO SALAZ 1537 E BENSON AIRPORT RD BENSON, AZ 85602-7408 US		OCT 15 2010

LINE #	QTY	DESCRIPTION	REMARKS	UNIT PRICE	TOTAL
1	1.00	LOCATABLE MINERALS / MINING CLAIMS- NEW, UNADJUD, ONE OR MORE AUTH NOS / NEW MINING CLAIM PROCESSING FEE \$15 CASES: AMC402280/\$15.00		- n/a -	15.00
2	1.00	LOCATABLE MINERALS / MINING CLAIMS- NEW, UNADJUD, ONE OR MORE AUTH NOS / NEW MINING CLAIM LOCATION FEE \$34 CASES: AMC402280/\$34.00		- n/a -	34.00
3	1.00	LOCATABLE MINERALS / MINING CLAIMS- NEW, UNADJUD, ONE OR MORE AUTH NOS / NEW MINING CLAIM MAINT FEE \$140 CASES: AMC402280/\$140.00		- n/a -	140.00
TOTAL:					\$189.00

PAYMENT INFORMATION			
1	AMOUNT:	189.00	POSTMARKED: N/A
	TYPE:	CASH	RECEIVED: 09/27/2010
	NAME:	SALAZ, ANTONIO 1537 E BENSON AIRPORT RD BENSON AZ 85602-7408 US	

REMARKS

This receipt was generated by the automated BLM Collections and Billing System and is a paper representation of a portion of the official electronic record contained therein.

Form 1370-18
(July 1984)

UNITED STATES
DEPARTMENT OF THE INTERIOR
BUREAU OF LAND MANAGEMENT

132400

Date

9/27/10

TEMPORARY RECEIPT

Received \$

189.00 cash

On account of


New Mining Claim - AMC 402280

Received from:

Antonio Salaz

1537E. Benson Airport Rd.
Benson, AZ 85602

Credit is subject to
clearing of any checks
This is not a permit,
license, or lease.



ACCOUNTING OFFICE

NOTICE!!

These documents have been scanned!

Do not place un-scanned documents beneath this notice!

Do not remove this notice from this file!

GPO Jacket No. 560-102
Print Order 61540
Rise Business Services, LLC
Job=AZ15 5/17/2019



Box Number= AZ15064



Claim Begin-End: AMC402280-AMC402280

2 Correspondence



AZ15064-2

AMC402279-AMC402705

SENDER: COMPLETE THIS SECTION

- Complete items 1, 2, and 3.
- Print your name and address on the reverse so that we can return the card to you.
- Attach this card to the back of the mailpiece, or on the front if space permits.

1. Article Addressed to:

ANTONIO SALAZ
 1537 E BENSON AIRPORT RD
 BENSON AZ 85602
 920/10/AMC402280



9590 9402 1621 6053 0360 98

2. Article Number (Transfer from service label)

7015 1520 0002 6611 0663

COMPLETE THIS SECTION ON DELIVERY

A. Signature

X

 Agent Addressee

B. Received by (Printed Name)

M Galindo

C. Date of Delivery


9/12/10

D. Is delivery address different from item 1? YesIf YES, enter delivery address below: No

3. Service Type

- | | |
|--|---|
| <input type="checkbox"/> Adult Signature | <input type="checkbox"/> Priority Mail Express® |
| <input type="checkbox"/> Adult Signature Restricted Delivery | <input type="checkbox"/> Registered Mail™ |
| <input checked="" type="checkbox"/> Certified Mail® | <input type="checkbox"/> Registered Mail Restricted Delivery |
| <input type="checkbox"/> Certified Mail Restricted Delivery | <input checked="" type="checkbox"/> Return Receipt for Merchandise |
| <input type="checkbox"/> Collect on Delivery | <input checked="" type="checkbox"/> Signature Confirmation™ |
| <input type="checkbox"/> Collect on Delivery Restricted Delivery | <input type="checkbox"/> Signature Confirmation Restricted Delivery |
| <input type="checkbox"/> Insured Mail | |
| <input type="checkbox"/> Insured Mail Restricted Delivery | |

USPS TRACKING #



First-Class Mail
Postage & Fees Paid
USPS
Permit No. G-10

9590 9402 621 3:06 6053 0360 98

United States
Postal Service

Sender: Please print your name, address, and ZIP+4® in this box*


RECEIVED
BLM AZ STATE OFFICE

2016 SEP 13 P

PHOENIX, ARIZONA

UNITED STATES
DEPARTMENT OF THE INTERIOR
Bureau of Land Management
Arizona State Office
One N. Central Avenue, Suite 800
Phoenix, AZ 85004-4427

4-442700





United States Department of the Interior

BUREAU OF LAND MANAGEMENT
Arizona State Office
One North Central Avenue, Suite 800
Phoenix, Arizona 85004-4427
www.blm.gov/az/



SEP 07 2016

In Reply Refer To:
3800 (9200) IO
AMC402280

CERTIFIED MAIL – RETURN RECEIPT REQUESTED 7015 1520 0002 6611 0663

NOTICE

ANTONIO SALAZ	:	This Decision Affects Those Claims
1537 E BENSON AIRPORT RD	:	Shown in the Block Below.
BENSON, AZ 85602	:	

AMC402280
LOS ANTONIOS MINE

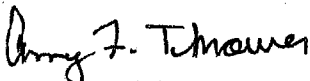
Transfer(s) Not Processed

A conveyance document to transfer ownership of the mining claim(s) listed above was received by the Bureau of Land Management (BLM) Arizona State Office. The transfer(s) of ownership cannot be processed for the following reason(s):

We received your request to process a Quitclaim Deed. The processing fee for a transfer of interest is \$10 per claim, per each grantee. Please submit a payment of \$10 in order to complete the transfer of interest.

If appropriate, please submit a corrected conveyance document, required documents, or additional fees, within 30 days of your receipt of this notice. If the required information is not received within the 30-day timeframe, no further action will be taken, and the BLM will retain the non-refundable processing fees submitted.

If additional information is required, please contact Iran Ortega at 602-417-9355. Please include your AMC serial number(s) on all correspondence.

for 
Rebecca Heick
Deputy State Director
Lands, Minerals and Energy Division

SENDER: COMPLETE THIS SECTION

- Complete items 1, 2, and 3.
- Print your name and address on the reverse so that we can return the card to you.
- Attach this card to the back of the mailpiece, or on the front if space permits.

1. Article Addressed to:
ANTONIO SALAZ
1537 E BENSON AIRPORT RD
BENSON AZ 85602
920/IO/AMC402280



9590 9402 1621 6053 0360 98

2. Article Number (Transfer from service label)
7015 1520 0002 6611 0663

COMPLETE THIS SECTION ON DELIVERY


A. Signature
 Antonio Salaz Agent
 Addressee

B. Received by (Printed Name) **M Galindo** C. Date of Delivery **9/12/16**

D. Is delivery address different from item 1? Yes
 If YES, enter delivery address below: No

3. Service Type
- Adult Signature
 - Adult Signature Restricted Delivery
 - Certified Mail®
 - Certified Mail Restricted Delivery
 - Collect on Delivery
 - Collect on Delivery Restricted Delivery
 - Registered Mail™
 - Registered Mail Restricted Delivery
 - Return Receipt for Merchandise
 - Signature Confirmation™
 - Signature Confirmation Restricted Delivery

USPS TRACKING#



9590 9402 1621 6053 0360 98

First-Class Mail
 Postage & Fees Paid
 USPS
 Permit No. G-10


United States Postal Service

Sender: Please print your name, address, and ZIP+4® in this box®

RECEIVED
 BLM AZ STATE OFFICE
 2016 SEP 13
 PHOENIX, AZ

UNITED STATES
DEPARTMENT OF THE INTERIOR
 Bureau of Land Management
 Arizona State Office
 One N. Central Avenue, Suite 800
 Phoenix, AZ 85004-4427

4-442700



NOTICE!!

These documents have been scanned!

Do not place un-scanned documents beneath this notice!

Do not remove this notice from this file!

GPO Jacket No. 560-102
Print Order 61540
Rise Business Services, LLC
Job=AZ15 5/17/2019



Box Number= AZ15064



Claim Begin-End: AMC402280-AMC402280

3 Transfers



AZ15064-2

AMC402279-AMC402705

402280

RECEIVED
BLM AZ STATE OFFICE

2016 AUG 24 P 1:34

PHOENIX, ARIZONA

QUIT CLAIM DEED

FOR VALUABLE CONSIDERATION, the sufficiency and receipt of which is hereby acknowledged,
ANTONIO SALAZ does hereby forever quit claim all his right, title and interest in
the unpatented mining claims described on the supplemental attachment, attached hereto and incorporated
herein by reference, to AMC 402280 MINING CLAIM

IN WITNESS WHEREOF, grantor has executed this instrument as of this 28 day of JULY, 2016


Antonio Salaz

Exempt from A.R.S. 11-1133 and 11-1137(B) by A.R.S. 11-1134(A)(6)

STATE OF ARIZONA)
County of Cochise) ss.

SUBSCRIBED AND SWORN TO before me, a Notary Public, this 28 day of July, 2016

By: Antonio Salaz
Notary Public Mary A. Weber
My Commission Expires March 2017



I ANTONIO SALAZ THE GRANTOR HAVE TURN OVER MY CLAIM
TO DANNY PALMA WHICH HIS BROTHER OWN THE OTHER
HALF. ANTONIO PALMA. CLAIM SITE NAME LOS ANTONIO
MINE 402280 TWP 18S RANG 19E SEC 2

Form MCF120
Revised July 2014

This form is available from the Arizona Geological Survey and may be reproduced.

ANTONIO SALAZ
1537 E. BENSON AIRPORT RD.
BENSON ARIZONA 85602

PHOENIX AZ 852

22 AUG 2016 PM 9 L



RECEIVED
BLM AZ STATE OFFICE

2016 AUG 24 P 1:34

PHOENIX, ARIZONA

BUREAU OF LAND MANAGEMENT
ARIZONA STATE OFFICE
1 NORTH CENTRAL AVE. SUITE 800
PHOENIX, ARIZONA 85004

85004-442700



United States Department of the Interior
Bureau of Land Management
 DIV OF LANDS, MINRLS & ENERGY
 ONE N CENTRAL AVE
 PHOENIX, AZ 85004 -4427
 Phone: 602-417-9200

Receipt

No: 3658247

Transaction #: 3762369	
Date of Transaction: 09/13/2016	
CUSTOMER:	
ANTONIO SALAZ 1537 E BENSON AIRPORT RD BENSON, AZ 85602-7408 US	

LINE #	QTY	DESCRIPTION	REMARKS	UNIT PRICE	TOTAL
1	1.00	LOCATABLE MINERALS / MINING CLAIMS- NOT NEW-UNADJUD, ONE AUTH NO. ONLY / MINING CLAIM MONEY RECEIVED CASES: AMC402280/\$10.00	TRF/1	- n/a -	10.00
TOTAL:					\$10.00

PAYMENT INFORMATION					
NOTE: Items will appear on credit card statement as "Bureau of Land Mgmt CO".					
1	AMOUNT:	10.00	POSTMARKED:	N/A	
	TYPE:	CREDIT CARD	RECEIVED:	09/13/2016	
	NAME:	SALAZ, ANTONIO 1537 E BENSON AIRPORT RD BENSON AZ 85602-7408 US			
	CARD NO:	XXXXXXXXXXXX7797	AUTH CODE:	004607	
	NAME ON CARD:	A P SALAZ			
	EXPIRES:	06/2020			
	SIGNATURE:				

REMARKS
<i>Per Tran Ortega -</i>

This receipt was generated by the automated BLM Collections and Billing System and is a paper representation of a portion of the official electronic record contained therein.



NOTICE!!

These documents have been scanned!

Do not place un-scanned documents beneath this notice!

Do not remove this notice from this file!

GPO Jacket No. 560-102
Print Order 61540
Rise Business Services, LLC
Job=AZ15 5/17/2019



Box Number= AZ15064



Claim Begin-End: AMC402280-AMC402280

4 Miscellaneous



AZ15064-2

AMC402279-AMC402705

**NO
DOCUMENTS
FOUND**

NO DOCUMENTS FOUND
NO DOCUMENTS FOUND

NOTICE!!

These documents have been scanned!

Do not place un-scanned documents beneath this notice!

Do not remove this notice from this file!

GPO Jacket No. 560-102
Print Order 61540
Rise Business Services, LLC
Job=AZ15 5/17/2019



Box Number= AZ15064



Claim Begin-End: AMC402280-AMC402280

5 Annual Filings



AZ15064-2

AMC402279-AMC402705

UNITED STATES
DEPARTMENT OF THE INTERIOR
BUREAU OF LAND MANAGEMENT
MAINTENANCE FEE WAIVER CERTIFICATION

428

402280

FORM APPROVED
OMB NO. 1004-0114
Expires: January 31, 2020

SEE INSTRUCTIONS ON PAGE 2

1. This small miner waiver is filed for the assessment year beginning on September 1, 2019 and ending on September 1, 2020.
2. The undersigned and all related parties owned ten or fewer mining claims, mill, or tunnel sites located and maintained on Federal lands in the United States of America on September 1, 2019.
3. The undersigned have performed the assessment work required by law for each mining claim listed prior to filing this waiver and understand that by filing this form, the undersigned must file an affidavit of assessment work with the Bureau of Land Management (BLM) by the December 30th following the filing of this waiver.
4. The undersigned understand that if the assessment work obligation has not yet come due under 30 U.S.C. 28 (for those claims in their first assessment year only), a notice of intent to hold reciting this condition must be recorded by the December 30th following the filing of this waiver.
5. The undersigned understand that mill and tunnel sites may also be listed on this waiver and be waived from payment of the maintenance fee, and that a notice of intent to hold for these sites is required to be filed with the BLM by the December 30th following the filing of this waiver.
6. The undersigned understand and acknowledge that pursuant to 43 U.S.C. 1212 and 18 U.S.C. 1001, the filing or recording of a false, fictitious, or fraudulent document with the BLM may result in a fine of up to \$250,000, a prison term not to exceed five years, or both.
7. The mining claims, mill or tunnel sites for which this waiver from payment of the maintenance fees is requested are:

CLAIM OR SITE NAME	BLM RECORDATION SERIAL NUMBER
1. <u>Los Antonios Mine</u>	✓ <u>AMC 402280</u>
2.	
3.	
4.	
5.	
6.	
7.	
8.	
9.	
10.	

RECEIVED
BLM AZ STATE OFFICE
2019 AUG 29 P 3:05
PHOENIX, ARIZONA

The owner(s) (claimants) of the above mining claims and sites are:

Antonio Palma
(Owner's Name - Please Print)
P.O. Box 1513
(Owner's Mailing Address)

Antonio Palma
(Owner's Signature)
Benson AZ 85602
(City) (State) (Zip Code)

(Owner's Name - Please Print)

(Owner's Mailing Address)

(Owner's Signature)

(City) (State) (Zip Code)

(Owner's Name - Please Print)

(Owner's Mailing Address)

(Owner's Signature)

(City) (State) (Zip Code)


(Owner's Name - Please Print)

(Owner's Mailing Address)

(Owner's Signature)

(City) (State) (Zip Code)

(Continued on page 2)



#4549699

[Signature]

UNITED STATES
DEPARTMENT OF THE INTERIOR
BUREAU OF LAND MANAGEMENT

MAINTENANCE FEE WAIVER CERTIFICATION

402280

FORM APPROVED
OMB NO. 1004-0114
Expires: January 31, 2020

SEE INSTRUCTIONS ON PAGE 2

1. This small miner waiver is filed for the assessment year beginning on September 1, 2018 and ending on September 1, 2019.
2. The undersigned and all related parties owned ten or fewer mining claims, mill, or tunnel sites located and maintained on Federal lands in the United States of America on September 1, 2018.
3. The undersigned have performed the assessment work required by law for each mining claim listed prior to filing this waiver and understand that by filing this form, the undersigned must file an affidavit of assessment work with the Bureau of Land Management (BLM) by the December 30th following the filing of this waiver.
4. The undersigned understand that if the assessment work obligation has not yet come due under 30 U.S.C. 28 (for those claims in their first assessment year only), a notice of intent to hold reciting this condition must be recorded by the December 30th following the filing of this waiver.
5. The undersigned understand that mill and tunnel sites may also be listed on this waiver and be waived from payment of the maintenance fee, and that a notice of intent to hold for these sites is required to be filed with the BLM by the December 30th following the filing of this waiver.
6. The undersigned understand and acknowledge that pursuant to 43 U.S.C. 1212 and 18 U.S.C. 1001, the filing or recording of a false, fictitious, or fraudulent document with the BLM may result in a fine of up to \$250,000, a prison term not to exceed five years, or both.
7. The mining claims, mill or tunnel sites for which this waiver from payment of the maintenance fees is requested are:

CLAIM OR SITE NAME	BLM RECORDATION SERIAL NUMBER
1. Los Antonios mine	AMC 402280
2.	
3.	
4.	
5.	
6.	
7.	
8.	
9.	
10.	

RECEIVED
BLM AZ STATE OFFICE
2018 SEP -5 P 1:56
PHOENIX, ARIZONA

The owner(s) (claimants) of the above mining claims and sites are:

Antonio Palma
(Owner's Name - Please Print)

P.O. BOX 1513
(Owner's Mailing Address)

Antonio Palma
(Owner's Signature)

Benson AZ 85602
(City) (State) (Zip Code)

(Owner's Name - Please Print)

(Owner's Mailing Address)

(Owner's Signature)

(City) (State) (Zip Code)

(Owner's Name - Please Print)

(Owner's Mailing Address)

(Owner's Signature)

(City) (State) (Zip Code)

(Owner's Name - Please Print)

(Owner's Mailing Address)

(Owner's Signature)

(City) (State) (Zip Code)

11258445

UNITED STATES
DEPARTMENT OF THE INTERIOR
BUREAU OF LAND MANAGEMENT
**MAINTENANCE FEE PAYMENT FORM
FOR PLACER MINING CLAIMS**

402280

Remitter Name: <u>Antonio Palma</u> Mailing Address: <u>P.O. Box 1513</u> City, State, Zip: <u>Benson, AZ 85602</u> <input type="checkbox"/> Check here if this is a change of address.	2018-16174 Page 1 of 2 Requested By: ANTONIO PALMA David W. Stevens - Recorder Cochise County, AZ 08-31-2018 03:13 PM Recording Fee \$9.00
FOR COUNTY RECORDER'S USE	

No. of claims 1
Total due BLM \$ 10.00

1. The maintenance fee may be paid by cash, check, money order, Bureau of Land Management (BLM) Declining Deposit Account, or credit card (VISA, American Express, Discover, or MasterCard). Payments must be remitted to the BLM State Office where your claim or site is recorded and received on or before September 1. If the payment is mailed, the envelope must be postmarked by a bona fide delivery service on or before September 1 and received at the proper BLM State Office within 15 calendar days after the due date. Payments may also be made by telephone using a credit card. A complete listing of BLM State Offices with their addresses and phone numbers can be found at <http://www.blm.gov>.
2. The maintenance fee for the following claim(s) applies to the assessment year _____.

CLAIM NAME	BLM SERIAL NO.	ACRES IN CLAIM	PAYMENT DUE TO THE BLM (See Instructions on Page 2)
<u>Los Antonios mine</u>	<u>AMC 402280</u>	<u>30</u>	<u>\$10.00</u>

RECEIVED
 BLM AZ STATE OFFICE
 2018 SEP -5 P 1:56
 PHOENIX, ARIZONA

Use a separate sheet for additional claim names, serial numbers, and claimant names and addresses.

#4258445

When Recorded Return Document to:

2018-14175

Page 1 of

Requested

ANTONIO PALMA

David W. Stevens - Recorder

Cochise County, AZ

08-31-2018 03:13 PM Recording Fee \$15.00

Check here is this is a change of address.

Telephone: _____

E-mail address: _____

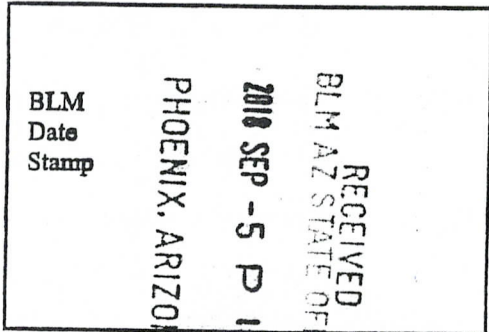
AFFIDAVIT OF PERFORMANCE OF ANNUAL WORK

1. State of Arizona, County of Cochise ss:

2. I (Name) Antonio Palma

3. Reside at (Address) P.O. Box 1513

City Benson County Cochise



State AZ zip 85602 being duly sworn, depose and say that I am a citizen of the United States, more than eighteen years of age, and that all of the facts set forth in this affidavit, subject to the provisions and penalties of 18 U.S.C. 1001 pertaining to the filing of false, fictitious, or fraudulent statements with the United States, are true and correct according to the best of my knowledge, information and belief.

4. Owner's name and address (if not shown in Items 1-3 above). Antonio Palma
P.O. Box 1513 Benson, AZ 85602

5. That I am personally acquainted with the mining claim(s). The work and improvements were made by and at the expense of the owner(s) of said claim(s). Said contiguous group of claims, listed on this document, are situated in the _____ (optional) Mining District; _____ County, Arizona.

Line No.	AMC NUMBER	CLAIM/SITE NAME	COUNTY RECORDER DATA (if available)	TWP	RNG	SEC
1	402280	Los Antonios	5-17-2012	185	19E	2
2						
3						
4						
5						
6						

RECEIVED
BLM AZ STATE OFFICE
PHOENIX, ARIZONA
2018 SEP - 5 P 1: 58
BLM
Date
Stamp

7						
8						
9						
10						

6. That between the dates starting at 12 o'clock noon on September 1, 2017 and ending at 12 o'clock noon on September 1, 2018 at least \$ 100.00 dollars worth of work and improvements were done and performed upon said claim(s) or upon one or more of a contiguous group of claims for the benefit of all, wholly or partly outside of a contiguous group of claims for the benefit of all, not including the location work.

7. That the following persons were employed to perform the work and improvements described herein: _____
Antonio Salaz (Labor) \$10.00 hr x 20 hr = \$200.00

8. That the work and improvements performed were: excavation of mining claim
Paid Antonio Salaz worked 5 hrs each time at mine.
went to mine 4 times this year

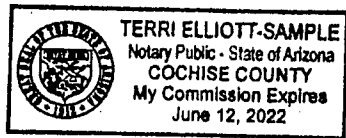
9. Dated: 8-31-18 Signature: Cerbio Palma

SUBSCRIBED AND SWORN TO before me, a Notary Public, this 31st day of August 2018

By: Antonio Palma

Notary Public Terrri Elliott-Sample

My Commission Expires 6/12/2022



Bureau of Land Management
Arizona State Office
www.blm.gov/az

No. of Claims: _____ x \$10 = _____
 Check No.: _____ Init. _____
 Receipt No.: _____
 For BLM Use Only

Form: MCF108
Revised July 2014
Page 2 of 2

United States Department of the Interior
Bureau of Land Management
 DIV OF LANDS, MINRLS & ENERGY
 ONE N CENTRAL AVE
 PHOENIX, AZ 85004 -4427
 Phone: 602-417-9200

Receipt

No: 4258445

Transaction #: 4374027	
Date of Transaction: 09/07/2018	
CUSTOMER:	
ANTONIO PALMA PO BOX 1513 BENSON, AZ 85602-1513 US	

LINE #	QTY	DESCRIPTION	REMARKS	UNIT PRICE	TOTAL
1	1.00	LOCATABLE MINERALS / MINING CLAIMS-NOT NEW-UNADJUD, ONE AUTH NO. ONLY / MINING CLAIM MONEY RECEIVED CASES: AMC402280/\$10.00	POL 2018/1 WAV MAINT 2019/1	- n/a -	10.00
TOTAL:					\$10.00

PAYMENT INFORMATION					
1	AMOUNT:	10.00	POSTMARKED:	N/A	
	TYPE:	CHECK	RECEIVED:	09/05/2018	
	CHECK NO:	1049			
	NAME:	PALMA, ANTONIO PO BOX 1513 BENSON AZ 85602-1513 US			

REMARKS

This receipt was generated by the automated BLM Collections and Billing System and is a paper representation of a portion of the official electronic record contained therein.

Antonio Palma
P.O. Box 1513
Benson, AZ 85602

PHOENIX AZ 852

01 SEP 2018 PM 5 L




RECEIVED
BLM AZ STATE OFFICE

2018 SEP -5 P 1:55

PHOENIX, ARIZONA

United States Dept. of Interior
Bureau of Land Management
Div of Lands, Minerals & Energy
One N. Central Ave
Phoenix, AZ 85004-4427



UNITED STATES
DEPARTMENT OF THE INTERIOR
BUREAU OF LAND MANAGEMENT

512

402280

MAINTENANCE FEE WAIVER CERTIFICATION

[Handwritten signature]

FORM APPROVED
OMB NO. 1004-0114
Expires: January 31, 2020

SEE INSTRUCTIONS ON PAGE 2

1. This small miner waiver is filed for the assessment year beginning on September 1, 2018 and ending on September 1, 2019.
2. The undersigned and all related parties owned ten or fewer mining claims, mill, or tunnel sites located and maintained on Federal lands in the United States of America on September 1, 2018.
3. The undersigned have performed the assessment work required by law for each mining claim listed prior to filing this waiver and understand that by filing this form, the undersigned must file an affidavit of assessment work with the Bureau of Land Management (BLM) by the December 30th following the filing of this waiver.
4. The undersigned understand that if the assessment work obligation has not yet come due under 30 U.S.C. 28 (for those claims in their first assessment year only), a notice of intent to hold reciting this condition must be recorded by the December 30th following the filing of this waiver.
5. The undersigned understand that mill and tunnel sites may also be listed on this waiver and be waived from payment of the maintenance fee, and that a notice of intent to hold for these sites is required to be filed with the BLM by the December 30th following the filing of this waiver.
6. The undersigned understand and acknowledge that pursuant to 43 U.S.C. 1212 and 18 U.S.C. 1001, the filing or recording of a false, fictitious, or fraudulent document with the BLM may result in a fine of up to \$250,000, a prison term not to exceed five years, or both.
7. The mining claims, mill or tunnel sites for which this waiver from payment of the maintenance fees is requested are:

CLAIM OR SITE NAME	BLM RECORDATION SERIAL NUMBER
i. <u>Los Antonios mine</u>	<u>AMC 402280</u>
2.	
3.	
4.	
5.	
6.	
7.	
8.	
9.	
10.	

RECEIVED
BLM AZ STATE OFFICE
2018 SEP -5 P 1:56
PHOENIX, ARIZONA

The owner(s) (claimants) of the above mining claims and sites are:

1st Antonio Palma
(Owner's Name - Please Print)
P.O. BOX 1513
(Owner's Mailing Address)

Antonio Paena
(Owner's Signature)
Benson AZ 85602
(City) (State) (Zip Code)

(Owner's Name - Please Print)

(Owner's Mailing Address)

(Owner's Signature)

(City) (State) (Zip Code)

(Owner's Name - Please Print)

(Owner's Mailing Address)

(Owner's Signature)

(City) (State) (Zip Code)

(Owner's Name - Please Print)

(Owner's Mailing Address)

(Owner's Signature)

(City) (State) (Zip Code)

9/11/2018
Post Mark date
AC483
ENTERED SEP-18-2018
PB

#4258445

my/pb

When Recorded Return Document to:

2018-16175

Page 1 of 1

Requester: ANTONIO PALMA

402280

David W. Stevens - Recorder

Cochise County, AZ

08-31-2018 03:13 PM Recording Fee \$15.00

Check here if this is a change of address.

Telephone: _____

E-mail address: _____

AFFIDAVIT OF PERFORMANCE OF ANNUAL WORK

1. State of Arizona, County of Cochise ss: _____

2. I (Name) Antonio Palma

3. Reside at (Address) P.O. Box 1513

City Benson County Cochise

RECEIVED
BLM AZ STATE OFFICE
2018 SEP -5 P 1 54
PHOENIX, ARIZONA
BLM
Date
Stamp

State AZ Zip 85602 being duly sworn, depose and say that I am a citizen of the United States, more than eighteen years of age, and that all of the facts set forth in this affidavit, subject to the provisions and penalties of 18 U.S.C. 1001 pertaining to the filing of false, fictitious, or fraudulent statements with the United States, are true and correct according to the best of my knowledge, information and belief.

4. Owner's name and address (if not shown in Items 1-3 above). Antonio Palma
P.O. Box 1513 Benson, AZ 85602

5. That I am personally acquainted with the mining claim(s). The work and improvements were made by and at the expense of the owner(s) of said claim(s). Said contiguous group of claims, listed on this document, are situated in the _____ (optional) Mining District; _____ County, Arizona.

Line No.	AMC NUMBER	CLAIM/SITE NAME	COUNTY RECORDER DATA (if available)	TWP	RNG	SEC
1	402280	Los Antonios	5-17-2012	185	19E	2
2						
3						
4						
5						
6						

Form: MCF108
Revised July 2014
Page 1 of 2

ENTERED
SEP 18 2018
BY: RAM

RECEIVED
BLM AZ STATE OFFICE
PHOENIX, ARIZONA
2018 SEP -5 P 1:51
BLM
Date
Stamp

7					
8					
9					
10					

6. That between the dates starting at 12 o'clock noon on September 1, 20 17 and ending at 12 o'clock noon on September 1, 20 18 at least \$ 100.00 dollars worth of work and improvements were done and performed upon said claim(s) or upon one or more of a contiguous group of claims for the benefit of all, wholly or partly outside of a contiguous group of claims for the benefit of all, not including the location work.

7. That the following persons were employed to perform the work and improvements described herein: _____
Antonio Salaz (Labor) \$10.00 hr x 20 hr = \$200.00

8. That the work and improvements performed were: Excavation of mining claim
Paid Antonio Salaz worked 5hrs each time at mine.
went to mine 4 times this year


9. Dated: 8-31-18 Signature: Cervio Palma

SUBSCRIBED AND SWORN TO before me, a Notary Public, this 31st day of August 20 18

By: Antonio Palma


Notary Public Teri Elliott Sample

My Commission Expires 6/12/2022



Bureau of Land Management
 Arizona State Office
www.blm.gov/az

No. of Claims: _____ x \$10 = _____
 Check No.: _____ Init. _____
 Receipt No.: _____
 For BLM Use Only



UNITED STATES
DEPARTMENT OF THE INTERIOR
BUREAU OF LAND MANAGEMENT
**MAINTENANCE FEE PAYMENT FORM
FOR PLACER MINING CLAIMS**

Remitter Name: Antonio Palma
 Mailing Address: P.O. Box 1513
 City, State, Zip: Benson, AZ 85602

2018-16174
 Page 1 of 2
 Requested By: ANTONIO PALMA
 David W. Stevens - Recorder
 Cochise County, AZ
 08-31-2018 03:13 PM Recording Fee \$9.00

Check here if this is a change of address.

FOR COUNTY RECORDER'S USE

No. of claims 1
 Total due BLM \$ 10.00

- The maintenance fee may be paid by cash, check, money order, Bureau of Land Management (BLM) Declining Deposit Account, or credit card (VISA, American Express, Discover, or MasterCard). Payments must be remitted to the BLM State Office where your claim or site is recorded and received on or before September 1. If the payment is mailed, the envelope must be postmarked by a bona fide delivery service on or before September 1 and received at the proper BLM State Office within 15 calendar days after the due date. Payments may also be made by telephone using a credit card. A complete listing of BLM State Offices with their addresses and phone numbers can be found at <http://www.blm.gov>.
- The maintenance fee for the following claim(s) applies to the assessment year _____.

CLAIM NAME	BLM SERIAL NO.	ACRES IN CLAIM	PAYMENT DUE TO THE BLM (See Instructions on Page 2)
Los Antonios mine	AMC 402280	30	\$10.00

RECEIVED
 BLM AZ STATE OFFICE
 2018 SEP -5 PM 1:56
 PHOENIX, ARIZONA

Use a separate sheet for additional claim names, serial numbers, and claimant names and addresses.

4258445

Antonio Palma
P.O. Box 1513
Benson, AZ 85602

PHOENIX AZ 852

01 SEP 2016 PM 5 1

RECEIVED
BLM AZ STATE OFFICE

2018 SEP -5 P 1:55

PHOENIX, ARIZONA



United States Dept. of Interior
Bureau of Land Management
Div of Lands, Minerals & Energy
One N. Central Ave
Phoenix, AZ 85004-4427

850044427 CO11



United States Department of the Interior

Bureau of Land Management

DIV OF LANDS, MINRLS & ENERGY

ONE N CENTRAL AVE

PHOENIX, AZ 85004 -4427

Phone: 602-417-9200

Receipt

No:

4258445

Transaction #: 4374027	
Date of Transaction: 09/07/2018	
CUSTOMER:	
ANTONIO PALMA PO BOX 1513 BENSON, AZ 85602-1513 US	

LINE #	QTY	DESCRIPTION	REMARKS	UNIT PRICE	TOTAL
1	1.00	LOCATABLE MINERALS / MINING CLAIMS-NOT NEW-UNADJUD, ONE AUTH NO. ONLY / MINING CLAIM MONEY RECEIVED CASES: AMC402280/\$10.00	POL 2018/1 WAV MAINT 2019/1	- n/a -	10.00
TOTAL:					\$10.00

PAYMENT INFORMATION					
1	AMOUNT:	10.00	POSTMARKED:	N/A 9/01/2018	
	TYPE:	CHECK	RECEIVED:	09/05/2018	
	CHECK NO:	1049			
	NAME:	PALMA, ANTONIO PO BOX 1513 BENSON AZ 85602-1513 US			

REMARKS

This receipt was generated by the automated BLM Collections and Billing System and is a paper representation of a portion of the official electronic record contained therein.

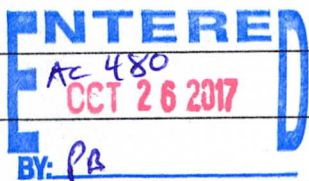
Amc 402280

10/17/17

Pauline

Here is the maintenance
fee waiver ^{POC} Check # 1021
\$10.00. AMC 402280 Los Antonios Mine
Thank You for all of
your help!

Jony Palma
P.O. Box 1513
Benson, AZ 85602



\$10.00 payment Applied to POC Document Received
on August 29, 2017 for AMC 402280. pa

RECEIVED
BIRMINGHAM STATE OFFICE
2017 OCT 23 P 2:5
PHOENIX, ARIZONA

4002462

Tony Palma
P.O. Box 1513
Benson, AZ 85602

PHOENIX AZ 852

20 OCT 2017 FN 3 L

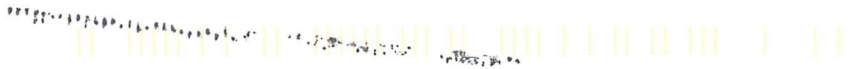


RECEIVED
BLM AZ STATE OFFICE

2017 OCT 23 P 2:51

PHOENIX, ARIZONA


United States Dept. of the Interior
BLM Attn: Pauline Brown
Div of Land, Minrals & Energy
One N. Central Ave., Suite 800
Phoenix, AZ 85004



United States Department of the Interior
Bureau of Land Management
 DIV OF LANDS, MINRLS & ENERGY
 ONE N CENTRAL AVE
 PHOENIX, AZ 85004 -4427
 Phone: 602-417-9200

Receipt

No: 4002462

Transaction #: 4112908		
Date of Transaction: 10/24/2017		
CUSTOMER:		
ANTONIO PALMA PO BOX 1513 BENSON, AZ 85602-1513 US		

LINE #	QTY	DESCRIPTION	REMARKS	UNIT PRICE	TOTAL
1	1.00	LOCATABLE MINERALS / MINING CLAIMS- NOT NEW-UNADJUD, ONE AUTH NO. ONLY / MINING CLAIM MONEY RECEIVED CASES: AMC402280/\$10.00	POL	- n/a -	10.00
TOTAL:					\$10.00

PAYMENT INFORMATION				
1	AMOUNT:	10.00	POSTMARKED:	N/A
	TYPE:	CHECK	RECEIVED:	10/23/2017
	CHECK NO:	1021		
	NAME:	PALMA, ANTONIO PO BOX 1513 BENSON AZ 85602-1513 US		

REMARKS
PER PAULINE BROWN <i>to process POL doc rec'd on Aug 29, 2017 (no pmt was received on 8/29/17)</i>

This receipt was generated by the automated BLM Collections and Billing System and is a paper representation of a portion of the official electronic record contained therein.

UNITED STATES
DEPARTMENT OF THE INTERIOR
BUREAU OF LAND MANAGEMENT

FORM APPROVED
OMB NO.: 1004-0114
Expires: January 31, 2020

AFFIDAVIT OF ANNUAL ASSESSMENT WORK

AMC 402280

WHEN RECORDED, MAIL DOCUMENT TO:

NAME: Antonio Palma

ADDRESS: P.O. Box 1513

CITY, STATE, ZIP: Benson, AZ 85602

2017-16510

Page 1 of 5

Requested By: Antonio Palma

David W. Stevens - Recorder

Cochise County, AZ

08-23-2017 01:56 PM Recording Fee \$15.00

FOR COUNTY RECORDER'S USE

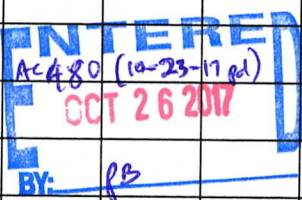
No. of Claims _____

x \$10/claim

Total due BLM \$ _____

TO ALL WHOM IT MAY CONCERN:

1. The undersigned certifies that at least \$100 per claim was expended for development, labor and improvements, or equivalent value added, as the annual assessment work for the assessment year ending September 1, 2017 for the following contiguous unpatented mining claim(s), located in the County of Cochise, in the State of Arizona.

BLM Serial No.	Name of Claim	Tp	Rg	Sec	Mer	County Recordation Book and Page No.	Co. Recording Date
AMC 402280	Los Antonios Mine						
							
						PHOENIX, ARIZONA	RECEIVED BLM AZ STATE OFFICE
						2017 AUG 29 A 8:26	

09/06/145 ← THIS RECEIPT WAS APPLIED TOWARDS THE TRANSFER ON AMC 402280, processed on 9-25-17 PB

10-16-17
Not enough
money
\$10 for transfer
#3966145

CELLS & S...

2. Type of labor and improvements (specify what was done and give the total value for that labor and improvement to show at least \$100 for each claim). If a geological, geochemical, or geophysical survey was performed, as per 30 U.S.C. 28-1, reference the title of the report of survey, give cost and date of the survey and report, and indicate it was filed with the County Recorder:

Description of Work Performed	Value of Work Performed	Date Work Was Performed
Due to rain every yr. redo road, clean brush.	\$120.00 total	
Tony SALAZ SR. 6 hr.	\$60.00	10/8/16
GILBERT SALAZ 6 hr.	\$60.00	10/9/16

3. Name and mailing address of each person who performed the labor and improvements:

Name (please print)

Gilbert Salaz

Tony Salaz Sr

Current Mailing Address (please print)

1537 E. Benson Airport Rd

Benson, AZ 85602-7408 US

1537 E. Benson Airport Rd

Benson, AZ 85602-7408 US

4. Name and mailing address of each person who holds and claims the subject mining claim(s) for the valuable minerals contained therein. Be sure to indicate if there is a change of address:

Name (please print)

Antonio Palma

Current Mailing Address (please print)

P.O. Box 1513 Benson, AZ 85602

RECEIVED
 BLM AZ STATE OFFICE
 2017 AUG 29 A 8:21
 PHOENIX, ARIZONA

5. The undersigned testifies that on the date of _____, 20____, all monuments required by law were erected upon the subject claim(s), and all notices required by law were posted on the subject claim(s) or copies thereof were in place, and at said date, each corner monument bore or contained

markings sufficient to appropriately designate the corner of the claim to which it pertains and the name of the claim(s).

I hereby certify under penalty of perjury under the laws of the State of ARIZONA that the foregoing statements are true and correct:

Antonio m Palma

Date: 8-23-17

(Signature of person responsible for above statement)

Title 18 U.S.C. 1001 and 43 U.S.C. 1212 make it a crime for any person knowingly and willfully to make to any department or agency of the United States any false, fictitious or fraudulent statements or representations as to any matter within its jurisdiction.

Notary Block

SUBSCRIBED AND SWORN TO before me, this 23rd day of August 20 17

By: Terri Elliott Sample AKA Terri Elliott
(Signature of Affiant)

Title: Notary

My Commission Expires: June 12, 2018



INSTRUCTIONS

1. This is an optional form that may be used to satisfy the requirements for the Bureau of Land Management (BLM) under the provisions of 43 U.S.C. §1744 and 30 U.S.C. §28-28d and the regulations thereunder (43 CFR part 3835). Since local and State laws may vary, you should contact your local and State agencies where the claims are located to ensure all applicable laws and requirements are satisfied.
2. The claimant(s) must fill in the date in paragraph 1 for the applicable assessment year and the county and state where the claims are located.
3. All claim names, BLM serial numbers, legal descriptions, and original county recording information must be listed for the claims pertaining to this assessment notice.
4. The claimant(s) must complete paragraph 2 listing all labor or improvements which was performed on or did benefit the subject mining claims. The value and date of the labor or improvements must also be listed. The total amount of labor or improvements can be listed, but the total expenditure must equal at least \$100 for each claim.
5. The names and current mailing addresses of the person(s) performing the labor shall be listed in paragraph 3.
6. The name and current mailing address of each owner (claimant) of the claims shall be listed in paragraph 4. The mailing address shall be the owner's address and not the address of an agent or anyone representing the claimant. Be sure to note if there has been a change of address.
7. Paragraph 5 shall be completed to show the date it was verified that all monuments required by law were properly erected, all notices were posted, and that corners were appropriately designated for all claims listed.
8. An exact legible reproduction or duplicate (other than microfilm or other electronic media) of this affidavit or another type of affidavit of assessment work that you file or will file in the county where each claim is located, must be filed with the BLM on or before December 30 of the calendar year in which the assessment year ends. For mill or tunnel sites, a separate notice of intent to hold must be filed with the BLM on or before December 30. Requirements for filing a notice of intent to hold can be found at 43 CFR 3835.33.
9. A processing fee of \$10 for each claim listed must be remitted to the BLM along with this or any other affidavit of assessment work.

FILED IN ARIZONA
2017 AUG 27
BLM DISTRICT OFFICE

Form 3830-5a
(June 2014)

UNITED STATES
DEPARTMENT OF THE INTERIOR
BUREAU OF LAND MANAGEMENT
**MAINTENANCE FEE PAYMENT FORM
FOR PLACER MINING CLAIMS**

Remitter Name: Antonio Palma

Mailing Address: P.O. Box 1513

City, State, Zip: Benson, AZ 85602

Check here if this is a change of address.

FOR COUNTY RECORDER'S USE

No. of claims 1
Total due BLM \$ 10.00

- The maintenance fee may be paid by cash, check, money order, Bureau of Land Management (BLM) Declining Deposit Account, or credit card (VISA, American Express, Discover, or MasterCard). Payments must be remitted to the BLM State Office where your claim or site is recorded and received on or before September 1. If the payment is mailed, the envelope must be postmarked by a bona fide delivery service on or before September 1 and received at the proper BLM State Office within 15 calendar days after the due date. Payments may also be made by telephone using a credit card. A complete listing of BLM State Offices with their addresses and phone numbers can be found at <http://www.blm.gov>.
- The maintenance fee for the following claim(s) applies to the assessment year _____.

CLAIM NAME	BLM SERIAL NO.	ACRES IN CLAIM	PAYMENT DUE TO THE BLM (See Instructions on Page 2)
<u>Los Antonios Mine</u>	<u>AMC 402280</u>	<u>20</u>	<u>\$10.00</u>

RECEIVED
BLM AZ STATE OFFICE
2017 AUG 29 A 8:26
PHOENIX, ARIZONA

Use a separate sheet for additional claim names, serial numbers, and claimant names and addresses.

CORRECTED 2018 WA

Form 3830-2
(January 2017)

UNITED STATES
DEPARTMENT OF THE INTERIOR
BUREAU OF LAND MANAGEMENT
MAINTENANCE FEE WAIVER CERTIFICATION

529 [Handwritten initials]

AMC 402280

FORM APPROVED
OMB NO. 1004-0114
Expires: January 31, 2020

SEE INSTRUCTIONS ON PAGE 2

- This small miner waiver is filed for the assessment year beginning on September 1, 2017 and ending on September 1, 2018.
- The undersigned and all related parties owned ten or fewer mining claims, mill, or tunnel sites located and maintained on Federal lands in the United States of America on September 1, 2017.
- The undersigned have performed the assessment work required by law for each mining claim listed prior to filing this waiver and understand that by filing this form, the undersigned must file an affidavit of assessment work with the Bureau of Land Management (BLM) by the December 30th following the filing of this waiver.
- The undersigned understand that if the assessment work obligation has not yet come due under 30 U.S.C. 28 (for those claims in their first assessment year only), a notice of intent to hold reciting this condition must be recorded by the December 30th following the filing of this waiver.
- The undersigned understand that mill and tunnel sites may also be listed on this waiver and be waived from payment of the maintenance fee, and that a notice of intent to hold for these sites is required to be filed with the BLM by the December 30th following the filing of this waiver.
- The undersigned understand and acknowledge that pursuant to 43 U.S.C. 1212 and 18 U.S.C. 1001, the filing or recording of a false, fictitious, or fraudulent document with the BLM may result in a fine of up to \$250,000, a prison term not to exceed five years, or both.
- The mining claims, mill or tunnel sites for which this waiver from payment of the maintenance fees is requested are:

CLAIM OR SITE NAME	BLM RECORDATION SERIAL NUMBER
1. <u>Los Antonio Mine</u>	<u>AMC 402280</u>
2.	
3.	
4.	
5.	
6.	
7.	
8.	
9.	
10.	

RECEIVED
BLM AT STATE OFFICE
2017 AUG 29 A 8:27
PHOENIX, ARIZONA

The owner(s) (claimants) of the above mining claims and sites are:

Antonio Palma
(Owner's Name - Please Print)
P.O. BOX 1513
(Owner's Mailing Address)

Antonio Palma
(Owner's Signature)
Benson AZ 85602
(City) (State) (Zip Code)

Danny Palma
(Owner's Name - Please Print)
1541 Cottonwood Bluffs
(Owner's Mailing Address)

Danny Palma
(Owner's Signature)
Benson AZ 85602
(City) (State) (Zip Code)

[Redacted]
(Owner's Name - Please Print)
[Redacted]
(Owner's Mailing Address)

[Redacted]
(Owner's Signature)
[Redacted] [Redacted] [Redacted]
(City) (State) (Zip Code)

INTEREST
AC 247 RECEIVED
SEP 25 2017
WVR CURED
BY: [Redacted]

RECEIVED
BLM AT STATE OFFICE
2017 SEP 25 P 3:19
PHOENIX, ARIZONA

[Redacted]
(Owner's Name - Please Print)
[Redacted]
(Owner's Mailing Address)

[Redacted]
(Owner's Signature)
[Redacted] [Redacted] [Redacted]
(City) (State) (Zip Code)

United States Department of the Interior
Bureau of Land Management
 DIV OF LANDS, MINRLS & ENERGY
 ONE N CENTRAL AVE
 PHOENIX, AZ 85004 -4427
 Phone: 602-417-9200

Corrections
 attn: *Pauline Brown*
 Receipt

No: 3966145

Transaction #: 4076029	
Date of Transaction: 08/30/2017	
CUSTOMER:	
ANTONIO PALMA PO BOX 1513 BENSON, AZ 85602-1513 US	

LINE #	QTY	DESCRIPTION	REMARKS	UNIT PRICE	TOTAL
1	1.00	LOCATABLE MINERALS / MINING CLAIMS- NOT NEW-UNADJUD, ONE AUTH NO. ONLY / MINING CLAIM MONEY RECEIVED CASES: AMC402280/\$10.00	POL 2017/1 WAV TRF/1	- n/a -	10.00
TOTAL:					\$10.00

PAYMENT INFORMATION					
1	AMOUNT:	10.00	POSTMARKED:	08/24/2017	
	TYPE:	CHECK	RECEIVED:	08/29/2017	
	CHECK NO:	1017			
	NAME:	PALMA, TONY M PO BOX 1513 BENSON AZ 85602-1513 US			

REMARKS

This receipt was generated by the automated BLM Collections and Billing System and is a paper representation of a portion of the official electronic record contained therein.

RECEIVED
 BLM AZ STATE OFFICE
 2017 SEP 25 P 3:16
 PHOENIX, ARIZONA

CORRECTED QUIT CLAIM DEED - REPLACES QUIT CLAIM DEED RECEIVED
ON AUGUST 29, 2017.

QUIT CLAIM DEED

FOR VALUABLE CONSIDERATION, the sufficiency and receipt of which is hereby acknowledged,
Danny Palma does hereby forever quit claim all his right, title and interest in
the unpatented mining claims described on the supplemental attachment, attached hereto and incorporated
herein by reference, to Antonio Palma.

IN WITNESS WHEREOF, grantor has executed this instrument as of this 21 day of Sept, 2017

Danny Palma

Exempt from A.R.S. 11-1133 and 11-1137(B) by A.R.S. 11-1134(A)(6)

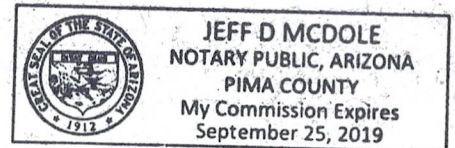
STATE OF ARIZONA)
County of Cochise) ss.

SUBSCRIBED AND SWORN TO before me, a Notary Public, this 21 day of September, 2017

By: Danny Palma

Notary Public Jeff McDoyle

My Commission Expires Sept 25, 2019



PHOENIX, ARIZONA
2017 SEP 25 P 3:17
RECEIVED
BLM AZ STATE OFFICE

Form MCF120
Revised July 2014

QUIT CLAIM DEED

FOR VALUABLE CONSIDERATION, the sufficiency and receipt of which is hereby acknowledged, Daniel Palma does hereby forever quit claim all his right, title and interest in the unpatented mining claims described on the supplemental attachment, attached hereto and incorporated herein by reference, to Dos Antonio Mining

IN WITNESS WHEREOF, grantor has executed this instrument as of this 21 day of 8, 20 17

[Signature]

Exempt from A.R.S. 11-1133 and 11-1137(B) by A.R.S. 11-1134(A)(6)

STATE OF ARIZONA)
County of Cochise) ss.

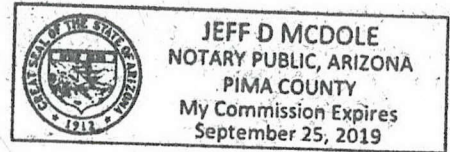
SUBSCRIBED AND SWORN TO before me, a Notary Public, this 21 day of August, 20 17

By: Daniel Palma

Notary Public [Signature]

My Commission Expires Sept 25, 2019

RECEIVED
BLM AZ STATE OFFICE
2017 SEP 25 P 3:16
PHOENIX, ARIZONA



THIS QUIT CLAIM DEED
NOT PROCESSED BUT WAS
REPLACED BY A CORRECTED DEED
DATED 9/21/17, AND RECEIVED BY BLM
ON 9/25/17. [Signature]

RECEIVED
BLM AZ STATE OFFICE
2017 AUG 29 A 6:2
PHOENIX, ARIZONA

Form MCF120
Revised July 2014

UNITED STATES
DEPARTMENT OF THE INTERIOR
BUREAU OF LAND MANAGEMENT

FORM APPROVED
OMB NO.: 1004-0114
Expires: January 31, 2020

AFFIDAVIT OF ANNUAL ASSESSMENT WORK

WHEN RECORDED, MAIL DOCUMENT TO:

NAME: Antonio Palma

ADDRESS: P.O. Box 1513

CITY, STATE, ZIP: Benson, AZ 85602

2017-16510

Page 1 of 5
Requested By: Antonio Palma
David W. Stevens - Recorder
Cochise County, AZ
08-23-2017 01:56 PM Recording Fee \$15.00

FOR COUNTY RECORDER'S USE

No. of Claims _____

x \$10/claim

Total due BLM \$ _____

TO ALL WHOM IT MAY CONCERN:

- The undersigned certifies that at least \$100 per claim was expended for development, labor and improvements, or equivalent value added, as the annual assessment work for the assessment year ending September 1, 2017 for the following contiguous unpatented mining claim(s), located in the County of Cochise, in the State of Arizona.

BLM Serial No.	Name of Claim	Tp	Rg	Sec	Mer	County Recordation Book and Page No.	Co. Recording Date
AMC 402280	Los Antonios Mine						

RECEIVED
BLM AZ STATE OFFICE
2017 SEP 25 P 3:17
PHOENIX, ARIZONA
RECEIVED
BLM AZ STATE OFFICE
2017 AUG 29 A 8:26
PHOENIX, ARIZONA

0960145

**UNITED STATES
DEPARTMENT OF THE INTERIOR
BUREAU OF LAND MANAGEMENT
MAINTENANCE FEE PAYMENT FORM
FOR PLACER MINING CLAIMS**

Remitter Name: Antonio Palma
 Mailing Address: P.O. Box 1513
 City, State, Zip: Benson, AZ 85602
 Check here if this is a change of address.

FOR COUNTY RECORDER'S USE

No. of claims 1
 Total due BLM \$ 10.00

1. The maintenance fee may be paid by cash, check, money order, Bureau of Land Management (BLM) Declining Deposit Account, or credit card (VISA, American Express, Discover, or MasterCard). Payments must be remitted to the BLM State Office where your claim or site is recorded and received on or before September 1. If the payment is mailed, the envelope must be postmarked by a bona fide delivery service on or before September 1 and received at the proper BLM State Office within 15 calendar days after the due date. Payments may also be made by telephone using a credit card. A complete listing of BLM State Offices with their addresses and phone numbers can be found at <http://www.blm.gov>.

2. The maintenance fee for the following claim(s) applies to the assessment year _____.

CLAIM NAME	BLM SERIAL NO.	ACRES IN CLAIM	PAYMENT DUE TO THE BLM (See Instructions on Page 2)
<u>Los Antonios Mine</u>	<u>AMC 403280</u>	<u>20</u>	<u>\$10.00</u>

RECEIVED
BLM AZ STATE OFFICE
2017 AUG 29 A 8:26
PHOENIX, ARIZONA

Use a separate sheet for additional claim names, serial numbers, and claimant names and addresses.

(Continued on page 2)

RECEIVED
BLM AZ STATE OFFICE
2017 SEP 25 P 3:17
PHOENIX, ARIZONA

2. Type of labor and improvements (specify what was done and give the total value for that labor and improvement to show at least \$100 for each claim). If a geological, geochemical, or geophysical survey was performed, as per 30 U.S.C. 28-1, reference the title of the report of survey, give cost and date of the survey and report, and indicate it was filed with the County Recorder:

Description of Work Performed	Value of Work Performed	Date Work Was Performed
Due to rain every yr. redo road, clean brush.	\$120.00 total	
Tony SALAZ SR. 6 hr.	\$60.00	10/8/16
GILBERT SALAZ 6 hr.	\$60.00	10/9/16

3. Name and mailing address of each person who performed the labor and improvements:

Name (please print) Gilbert Salaz	Current Mailing Address (please print) 1537 E. Benson Airport Rd Benson, AZ 85602-7408 US
Tony Salaz Sr	1537 E. Benson Airport Rd Benson, AZ 85602-7408 US

4. Name and mailing address of each person who holds and claims the subject mining claim(s) for the valuable minerals contained therein. Be sure to indicate if there is a change of address:

Name (please print) Antonio Palma	Current Mailing Address (please print) P.O. Box 1513 Benson, AZ 85602
Danny Palma	1541 Cottonwood Bluffs Benson, AZ 85602

RECEIVED
 BLM AZ STATE OFFICE
 2017 AUG 29 A 8:21
 PHOENIX, ARIZONA
 RECEIVED
 BLM AZ STATE OFFICE
 2017 SEP 25 P 3:17
 PHOENIX, ARIZONA

5. The undersigned testifies that on the date of _____, 2017, monuments required by law were erected upon the subject claim(s), and all notices required by law were posted on the subject claim(s) or copies thereof were in place, and at said date, each corner monument base or contained

markings sufficient to appropriately designate the corner of the claim to which it pertains and the name of the claim(s).

I hereby certify under penalty of perjury under the laws of the State of ARIZONA that the foregoing statements are true and correct:

Antonio Palma

Date: 8-23-17

(Signature of person responsible for above statement)

Title 18 U.S.C. 1001 and 43 U.S.C. 1212 make it a crime for any person knowingly and willfully to make to any department or agency of the United States any false, fictitious or fraudulent statements or representations as to any matter within its jurisdiction.

Notary Block

SUBSCRIBED AND SWORN TO before me, this 23rd day of August 2017

By: Terri Elliott Sample AKA Terri Elliott
(Signature of Affiant)

Title: Notary

My Commission Expires: June 12, 2018




INSTRUCTIONS

1. This is an optional form that may be used to satisfy the requirements for the Bureau of Land Management (BLM) under the provisions of 43 U.S.C. §1744 and 30 U.S.C. §28-28d and the regulations thereunder (43 CFR part 3835). Since local and State laws may vary, you should contact your local and State agencies where the claims are located to ensure all applicable laws and requirements are satisfied.
2. The claimant(s) must fill in the date in paragraph 1 for the applicable assessment year and the county and state where the claims are located.
3. All claim names, BLM serial numbers, legal descriptions, and original county recording information must be listed for the claims pertaining to this assessment notice.
4. The claimant(s) must complete paragraph 2 listing all labor or improvements which was performed on or did benefit the subject mining claims. The value and date of the labor or improvements must also be listed. The total amount of labor or improvements can be listed, but the total expenditure must equal at least \$100 for each claim.
5. The names and current mailing addresses of the person(s) performing the labor shall be listed in paragraph 3.
6. The name and current mailing address of each owner (claimant) of the claims shall be listed in paragraph 4. The mailing address shall be the owner's address and not the address of an agent or anyone representing the claimant. Be sure to note if there has been a change of address.
7. Paragraph 5 shall be completed to show the date it was verified that all monuments required by law were properly erected, all notices were posted, and that corners were appropriately designated for all claims listed.
8. An exact legible reproduction or duplicate (other than microfilm or other electronic media) of this affidavit or another type of affidavit of assessment work that you file or will file in the county where each claim is located, must be filed with the BLM on or before December 30 of the calendar year in which the assessment year ends. For mill or tunnel sites, a separate notice of intent to hold must be filed with the BLM on or before December 30. Requirements for filing a notice of intent to hold can be found at 43 CFR 3835.33.
9. A processing fee of \$10 for each claim listed must be remitted to the BLM along with this or any other affidavit of assessment work.

(Continued on page 4)

RECEIVED
BLM ASSESSMENT OFFICE
PHOENIX, ARIZONA
SEP 25 3:17 PM '17

From: Jody Palma
P.O. Box 1513
Benson, AZ 85602



RECEIVED
BLM AZ STATE OFFICE

2017 SEP 25 P 3:16

PHOENIX, ARIZONA

To: United States Dept of the Interior
BLM Attn: Pauline Brown
Div of Land, Minerals + Energy
One N. Central Ave

Phoenix, AZ 85004-4427

Ready **P**ost.

Document Mailer

8500464427 0041





1PJE2150 • AIC-093
Product Code 93300006
www.usps.com

A product of the United States Postal Service®
MADE IN THE U.S.A.

93300006
6" x 9" Envelope
\$.49



From: Jowy Palma
P.O. Box 1513
Benson, AZ 85602



RECEIVED
BLM AZ STATE OFFICE

2017 SEP 25 P 3: 16

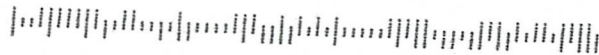
PHOENIX, ARIZONA

ReadyPost.

Document Mailer

To: United States Dept of the Interior
BLM Attn: Pauline Brown
Dir of Land, M. Arts + Energy
One N. Central Ave
Phoenix, AZ 85004-4427

850044427 C041



Form 3830-2
(January 2017)

UNITED STATES
DEPARTMENT OF THE INTERIOR
BUREAU OF LAND MANAGEMENT

MAINTENANCE FEE WAIVER CERTIFICATION

FORM APPROVED
OMB NO. 1004-0114
Expires: January 31, 2020

SEE INSTRUCTIONS ON PAGE 2

AMC 402280

1. This small miner waiver is filed for the assessment year beginning on September 1, 2017 and ending on September 1, 2018.
2. The undersigned and all related parties owned ten or fewer mining claims, mill, or tunnel sites located and maintained on Federal lands in the United States of America on September 1, 2017.
3. The undersigned have performed the assessment work required by law for each mining claim listed prior to filing this waiver and understand that by filing this form, the undersigned must file an affidavit of assessment work with the Bureau of Land Management (BLM) by the December 30th following the filing of this waiver.
4. The undersigned understand that if the assessment work obligation has not yet come due under 30 U.S.C. 28 (for those claims in their first assessment year only), a notice of intent to hold reciting this condition must be recorded by the December 30th following the filing of this waiver.
5. The undersigned understand that mill and tunnel sites may also be listed on this waiver and be waived from payment of the maintenance fee, and that a notice of intent to hold for these sites is required to be filed with the BLM by the December 30th following the filing of this waiver.
6. The undersigned understand and acknowledge that pursuant to 43 U.S.C. 1212 and 18 U.S.C. 1001, the filing or recording of a false, fictitious, or fraudulent document with the BLM may result in a fine of up to \$250,000, a prison term not to exceed five years, or both.
7. The mining claims, mill or tunnel sites for which this waiver from payment of the maintenance fees is requested are:

CLAIM OR SITE NAME	BLM RECORDATION SERIAL NUMBER
1. <u>Los Antonio os Mine</u>	<u>AMC 402280</u>
2.	
3.	
4.	
5.	
6.	
7.	
8.	
9.	
10.	

RECEIVED
BLM AT STATE OFFICE
2017 AUG 29 A 8:27
PHOENIX, ARIZONA

The owner(s) (claimants) of the above mining claims and sites are:

MW check
for

Antonio Palma
(Owner's Name - Please Print)
P.O. Box 1513
(Owner's Mailing Address)

Antonio Palma
(Owner's Signature)
Benson AZ 85602
(City) (State) (Zip Code)

(Owner's Name - Please Print)

(Owner's Mailing Address)

(Owner's Signature)

(City) (State) (Zip Code)

ENTERED
AC 483 + AC 27
SEP 18 2017
BY: pb

(Owner's Name - Please Print)

(Owner's Mailing Address)

(Owner's Signature)

(City) (State) (Zip Code)

(Owner's Name - Please Print)

(Owner's Mailing Address)

(Owner's Signature)

(City) (State) (Zip Code)

(Continued on page 2)

Corrected WAIVER REC'd on
9-25-17

UNITED STATES DEPARTMENT OF THE INTERIOR
BUREAU OF LAND MANAGEMENT

MC NATIONWIDE CLAIMANT LISTING
September 18, 2017

Cust	AZ	National Total
	CLAIMANT	
PALMA ANTONIO PO BOX 1513 BENSON, AZ 85602-1513	1	1
PALMA DANNY PO BOX 1513 BENSON, AZ 85602-1513	1	1

**DEPARTMENT OF THE INTERIOR
BUREAU OF LAND MANAGEMENT
MINING CLAIMS**

Run Date/Time: 09/18/2017 08:36 AM

(LIVE) Serial Register Page

Page 1 of 1

01 05-10-1872;017STAT0091;30USC26,28,34

Case Type 384101: LODE CLAIM

Claim Name: LOS ANTONIOS MINE

Commodity :

Case Disposition: ACTIVE

Required Maintenance Fee: \$155.00

**Total Acres
20.660**

**Serial Number
AMC402280
Lead File Number
AMC402280**

Name & Address

Signature Not on WVR

Int Rel

PALMA DANNY	PO BOX 1513	BENSON, AZ 85602-1513	CLAIMANT
PALMA ANTONIO	PO BOX 1513	BENSON, AZ 85602-1513	CLAIMANT

Mer Twp	Rng	Sec	Quadrant	District/Field Office	County
14	0180S	0190E	002 SE	TUCSON FO	COCHISE

Act Date	Code	Action	Action Remarks	Receipt Number
09/21/2010	403	LOCATION DATE		
09/27/2010	395	RECORDATION NOTICE RECD	1	2221887
08/29/2017	483	SMALL MINER CERT FILED	2018	
08/24/2016	483	SMALL MINER CERT FILED	2017	
08/24/2016	480	EVID OF ASSMT FILED	2016	3640307
07/30/2015	483	SMALL MINER CERT FILED	2016	
07/29/2015	480	EVID OF ASSMT FILED	2015	3354113
08/20/2014	483	SMALL MINER CERT FILED	2015	
08/20/2014	480	EVID OF ASSMT FILED	2014	3106533
08/12/2013	483	SMALL MINER CERT FILED	2014	
12/09/2013	480	EVID OF ASSMT FILED	2013	2927444
08/12/2013	480	EVID OF ASSMT FILED	2013	2853669
04/30/2012	483	SMALL MINER CERT FILED	2013	
05/04/2012	481	NOTICE OF INTENT TO HOLD	2012	2562096
04/30/2012	480	EVID OF ASSMT FILED	2012	2558928
08/18/2011	682	MAINTENANCE FEE/\$140	2012	2409578
09/27/2010	484	LOCATION YEAR / MAINTENANCE	2011	2221887
08/29/2017	247	FUTURE ACTION SUSPENSE	2018 WVR CORRECTION	
08/29/2017	392	MONIES RECEIVED	\$10.00;1 - QCD from Daniel Palma	3966145
09/14/2016	113	ADDITIONAL INFO RECEIVED	QCD CORRECTED	
09/13/2016	396	TRF OF INTEREST FILED	SALAZ ANTONIO	3658247
09/07/2016	393	DECISION/NOTICE ISSUED	QCD ISSUE	
03/23/2011	669	LAND STATUS CHECKED		
09/27/2010	501	ACCT ADV IN LEAD FILE	AMC402280;	

*QCD from Daniel Palma
(AKA Danny?)*

Line Nr Remarks

0001 2018 WVR-MISSING SIG OF PALMA DANNY

**NO WARRANTY IS MADE BY BLM
FOR USE OF THE DATA FOR
PURPOSES NOT INTENDED BY BLM**

QUIT CLAIM DEED

FOR VALUABLE CONSIDERATION, the sufficiency and receipt of which is hereby acknowledged, Daniel Palma does hereby forever quit claim all his right, title and interest in the unpatented mining claims described on the supplemental attachment, attached hereto and incorporated herein by reference, to Dos Antonio Mining

IN WITNESS WHEREOF, grantor has executed this instrument as of this 21 day of August, 2017

[Signature]

Exempt from A.R.S. 11-1133 and 11-1137(B) by A.R.S. 11-1134(A)(6)

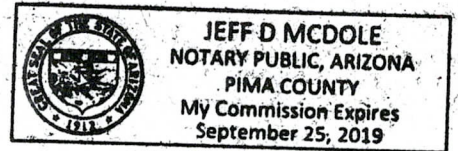
STATE OF ARIZONA
County of Cochise) ss.

SUBSCRIBED AND SWORN TO before me, a Notary Public, this 21 day of August, 2017

By: Daniel Palma

Notary Public [Signature]

My Commission Expires Sept 25, 2019



Antonio P. stated this QCD will need to be corrected.

fb

New QCD rec'd 9/25/17

PHOENIX, ARIZONA

2017 AUG 29 AM 10:22

RECEIVED
BLM AZ STATE
OFFICE

Form MCF120
Revised July 2014

United States Department of the Interior
Bureau of Land Management
 DIV OF LANDS, MINRLS & ENERGY
 ONE N CENTRAL AVE
 PHOENIX, AZ 85004 -4427
 Phone: 602-417-9200

Receipt

No: 3966145

Transaction #: 4076029	
Date of Transaction: 08/30/2017	
CUSTOMER:	
ANTONIO PALMA PO BOX 1513 BENSON,AZ 85602-1513 US	

LINE #	QTY	DESCRIPTION	REMARKS	UNIT PRICE	TOTAL
1	1.00	LOCATABLE MINERALS / MINING CLAIMS- NOT NEW-UNADJUD,ONE AUTH NO. ONLY / MINING CLAIM MONEY RECEIVED CASES: AMC402280/\$10.00	POL 2017/1 WAV TRF/1	- n/a -	10.00
TOTAL:					\$10.00

PAYMENT INFORMATION					
1	AMOUNT:	10.00	POSTMARKED:	08/24/2017	
	TYPE:	CHECK	RECEIVED:	08/29/2017	
	CHECK NO:	1017			
	NAME:	PALMA, TONY M PO BOX 1513 BENSON AZ 85602-1513 US			

REMARKS

This receipt was generated by the automated BLM Collections and Billing System and is a paper representation of a portion of the official electronic record contained therein.

Form 3830-2
(October 2013)

UNITED STATES
DEPARTMENT OF THE INTERIOR
BUREAU OF LAND MANAGEMENT

402

MAINTENANCE FEE WAIVER CERTIFICATION

FORM APPROVED
OMB NO. 1004-0114
Expires: October 31, 2016

402280

SEE INSTRUCTIONS ON PAGE 2

1. This small miner waiver is filed for the assessment year beginning on September 1, 2016 and ending on September 1, 2017.
2. The undersigned and all related parties owned ten or fewer mining claims, mill, or tunnel sites located and maintained on Federal lands in the United States of America on September 1, 2016.
3. The undersigned have performed the assessment work required by law for each mining claim listed prior to filing this waiver and understand that by filing this form, the undersigned must file an affidavit of assessment work with the Bureau of Land Management (BLM) by the December 30th following the filing of this waiver.
4. The undersigned understand that if the assessment work obligation has not yet come due under 30 U.S.C. 28 (for those claims in their first assessment year only), a notice of intent to hold reciting this condition must be recorded by the December 30th following the filing of this waiver.
5. The undersigned understand that mill and tunnel sites may also be listed on this waiver and be waived from payment of the maintenance fee, and that a notice of intent to hold for these sites is required to be filed with the BLM by the December 30th following the filing of this waiver.
6. The undersigned understand and acknowledge that pursuant to 43 U.S.C. 1212 and 18 U.S.C. 1001, the filing or recording of a false, fictitious, or fraudulent document with the BLM may result in a fine of up to \$250,000, a prison term not to exceed five years, or both.
7. The mining claims, mill or tunnel sites for which this waiver from payment of the maintenance fees is requested are:

CLAIM OR SITE NAME	BLM RECORDATION SERIAL NUMBER
1. <u>LOS ANTONIO MINE</u>	<u>AMC 402280</u> ✓
2.	
3.	
4.	
5.	
6.	
7.	
8.	
9.	
10.	

RECEIVED
BLM AZ STATE OFFICE
2016 AUG 24 P 4:37
PHOENIX, ARIZONA

The owner(s) (claimants) of the above mining claims and sites are:

ANTONIO PALMA

(Owner's Name - Please Print)

X Antonio Palma

(Owner's Signature)

P.O. BOX 1513

(Owner's Mailing Address)

BENSON

(City)

AZ

(State)

85602

(Zip Code)

DANNY PALMA

(Owner's Name - Please Print)

X Danny Palma

(Owner's Signature)

1541 COTTONWOOD BLUFF

(Owner's Mailing Address)

BENSON

(City)

AZ

(State)

85602

(Zip Code)

(Owner's Name - Please Print)

(Owner's Signature)

(Owner's Mailing Address)

(City)

(State)

(Zip Code)

(Owner's Name - Please Print)

(Owner's Signature)

(Owner's Mailing Address)

(City)

(State)

(Zip Code)

ENTERED
SEP 07 2016

(Continued on page 2)

nmw

(Owner's Name - Please Print)	(Owner's Signature)		
(Owner's Mailing Address)	(City)	(State)	(Zip Code)
(Owner's Name - Please Print)	(Owner's Signature)		
(Owner's Mailing Address)	(City)	(State)	(Zip Code)
(Owner's Name - Please Print)	(Owner's Signature)		
(Owner's Mailing Address)	(City)	(State)	(Zip Code)
(Owner's Name - Please Print)	(Owner's Signature)		
(Owner's Mailing Address)	(City)	(State)	(Zip Code)

RECEIVED
 BLM AZ STATE OFFICE
 2016 AUG 24 P 1:37
 PHOENIX ARIZONA

18 U.S.C. 1001 and 43 U.S.C. 1212 make it a crime for any person knowingly and willfully to make to any department or agency of the United States any false, fictitious or fraudulent statements or representations as to any matter within its jurisdiction.

INSTRUCTIONS

1. This certification is made under the provisions of 43 U.S.C. § 1744 and 30 U.S.C. § 28-28k and the regulations thereunder (43 CFR Part 3830).
2. The claimant(s) must fill in the dates in paragraph 1 for the beginning and ending of the assessment year for which this waiver is sought.
3. The claimant(s) must fill in the date in paragraph 2 for the beginning of the assessment year for which this waiver is sought.
4. All claim and site names and BLM serial numbers must be listed for the mining claims, mill sites, and tunnel sites for which the waiver is sought.
5. All owners of the mining claims, mill sites, and tunnel sites and their addresses must be given.
6. This waiver form must be signed by all the claimants or their designated agent, in original form. If an agent is designated, a notarized designation of agent, signed by all of the claimants with proper address given, must be submitted with this waiver.
7. This form must be filed no later than September 1st for the upcoming assessment year in the BLM State Office where the mining claims or sites are recorded, or the waiver cannot be granted by the BLM. (Example: To obtain a waiver for the assessment year 2012, which begins on September 1, 2011, you must qualify for and file for a waiver no later than September 1, 2011, in the proper BLM State Office.)
8. For all mining claims which require assessment work, you must record an affidavit of labor on or before the December 30th immediately following the filing of this waiver. For all other mining claims or sites waived, you must record a notice of intent to hold on or before the December 30th immediately following the filing of this waiver.
9. Mill and tunnel sites may also be listed on this waiver and be waived from payment of the maintenance fee. A notice of intent to hold for these sites is required to be filed by the December 30th following the filing of this waiver.

FOR OFFICIAL USE ONLY

When Recorded Return Document to:

ANTONIO PALMA
P.O. BOX 151
BENSON AZ. 85602

2016-817

Page 1 of
Requested by: Antonio Palma
Christine Rhodes - Recorder
Cochise County, AZ

402280

08-22-2016 10:43 AM Recording Fee \$14.00

Check here if this is a change of address.

Telephone: 520-266-2892

E-mail address: _____

AFFIDAVIT OF PERFORMANCE OF ANNUAL WORK

1. State of Arizona, County of COCHISE ss:

2. I (Name) ANTONIO PALMA AND DANNY PALMA

3. Reside at (Address) P.O. BOX 1513


City BENSON County COCHISE

State AZ Zip 85602 being duly sworn, depose and say that I am a citizen of the United States, more than eighteen years of age, and that all of the facts set forth in this affidavit, subject to the provisions and penalties of 18 U.S.C. 1001 pertaining to the filing of false, fictitious, or fraudulent statements with the United States, are true and correct according to the best of my knowledge, information and belief.

4. Owner's name and address (if not shown in Items 1-3 above). DANNY PALMA
1541 COTTONWOOD BLUFF BENSON AZ. 85602

5. That I am personally acquainted with the mining claim(s). The work and improvements were made by and at the expense of the owner(s) of said claim(s). Said contiguous group of claims, listed on this document, are situated in the

_____ (optional) Mining District; _____ County, Arizona.



Line No.	AMC NUMBER	CLAIM/SITE NAME	COUNTY RECORDER DATA (if available)	TWP	RNG	SEC
1	402280	Los Antonios		185	19E	2
2						
3						
4						
5						
6						

BLM
Date
Stamp

RECEIVED
BLM AZ STATE OFFICE
PHOENIX, ARIZONA
AUG 24 11:37

7					
8					
9					
10					

6. That between the dates starting at 12 o'clock noon on September 1, 20 15 and ending at 12 o'clock noon on September 1, 20 16 at least \$ 100 dollars worth of work and improvements were done and performed upon said claim(s) or upon one or more of a contiguous group of claims for the benefit of all, wholly or partly outside of a contiguous group of claims for the benefit of all, not including the location work.

7. That the following persons were employed to perform the work and improvements described herein:
GILBERT SALAZ. At \$12.00 hr total hr. 10 hr. = \$120.00

8. That the work and improvements performed were: Due to RAIN EVERY YR. REDUC ROAD. CLEAN BRUSH GILBERT SALAZ WORKED TWO DAYS ONE WEEK AND ONE DAY THE NEXT WEEK


9. Dated: 7/28/16 Signature: X Antonio Palma & Janet Palma

SUBSCRIBED AND SWORN TO before me, a Notary Public, this 28 day of July 20 16.

By: Antonio Palma and Janet Palma

Notary Public Mary A. Weber

My Commission Expires 25 March 2017



Bureau of Land Management
Arizona State Office
www.blm.gov/az

No. of Claims: 1 x \$10 = \$10.00
Check No.: M.O. Init. ASL
Receipt No.: 3640307
For BLM Use Only

Form: MCF108
Revised July 2014
Page 2 of 2

UNITED STATES
DEPARTMENT OF THE INTERIOR
BUREAU OF LAND MANAGEMENT
**MAINTENANCE FEE PAYMENT FORM
FOR PLACER MINING CLAIMS**

Remitter Name: ANTONIO PALMA

Mailing Address: P.O. BOX 1513

City, State, Zip: BENSON AZ. 85602

Check here if this is a change of address.

2016-14816

Page 1 of 4

Requested By: Antonio Palma

Christina Rhodes - Recorder

Cochise County, AZ

08-22-2016 10:43 AM Recording Fee \$9.00

FOR COUNTY RECORDER'S USE

No. of claims 1

Total due BLM \$ 10⁰⁰

- The maintenance fee may be paid by cash, check, money order, Bureau of Land Management (BLM) Declining Deposit Account, or credit card (VISA, American Express, Discover, or MasterCard). Payments must be remitted to the BLM State Office where your claim or site is recorded and received on or before September 1. If the payment is mailed, the envelope must be postmarked by a bona fide delivery service on or before September 1 and received at the proper BLM State Office within 15 calendar days after the due date. Payments may also be made by telephone using a credit card. A complete listing of BLM State Offices with their addresses and phone numbers can be found at <http://www.blm.gov>.
- The maintenance fee for the following claim(s) applies to the assessment year _____.

CLAIM NAME	BLM SERIAL NO.	ACRES IN CLAIM	PAYMENT DUE TO THE BLM (See Instructions on Page 2)
AMC 402280	LOS ANTONIOS	20	10 ⁰⁰

RECEIVED
 BLM AZ STATE OFFICE
 PHOENIX, ARIZONA
 2016 AUG 24 PM 1:37

Use a separate sheet for additional claim names, serial numbers, and claimant names and addresses.

~~RECEIPT #~~

INSTRUCTIONS

1. This is an optional form that may be used to satisfy the requirements for the Bureau of Land Management (BLM) under the provisions of 43 U.S.C. §1744 and 30 U.S.C. §28f and the regulations thereunder (43 CFR part 3834). Since local and State laws may vary, you should contact your local and State agencies where the claims are located to ensure all applicable laws and requirements are satisfied.
2. This form should be used to pay the maintenance fee for placer mining claims only. To pay the maintenance fee for lode mining claims, mill sites or tunnel sites, use Form 3830-5.
3. Complete the section for the number of claims and the amount being remitted to the BLM.
4. Enter the year in paragraph 2 for the applicable assessment year.
5. List all mining claim names and the BLM serial number associated to the claim if the BLM has notified you what the serial number is. Every attempt should be made to include the current BLM serial number for each claim listed. List the acreage for each claim and the amount due based on the acreage. See the chart below for amounts due.
6. The maintenance fee for placer mining claims is paid for every 20 acres of the claim or portion thereof. When making a maintenance fee payment for your placer claim, you should make your payment in accordance with the following chart:

Number of acres in the claim	Maintenance Fee Payment Due Per Claim
< = 20 acres	\$155
> 20 acres but < = 40 acres	\$310
> 40 acres but < = 60 acres	\$465
> 60 acres but < = 80 acres	\$620
> 80 acres but < = 100 acres	\$775
> 100 acres but < = 120 acres	\$930
> 120 acres but < = 140 acres	\$1,085
> 140 acres but < = 160 acres	\$1,240
> 160 acres	Contact the BLM

Legend: > means greater than; < means less than; = means equal to

7. The name and current mailing addresses of the person paying the maintenance fee(s) should be listed at the top of the form. If this is a change of address for a claimant, that should also be noted.
8. If needed, an additional sheet can be used to continue listing claim names, BLM serial numbers, acres in claim, payment due or the name and current mailing address of additional claimants.
9. If paying by credit card, you must complete the following credit card information on page 4: (a) exact name on the face of the credit card; (b) amount paid; (c) type of card; (d) credit card number; (e) expiration date of the card; and (f) telephone number. You must also sign page 4 to show authorization to charge the credit card.

NOTICES

THE PRIVACY ACT and 43 CFR 2.48(d) require that you be furnished with the following information in connection with the information requested by this form.

AUTHORITY: 30 U.S.C. 28f and 43 CFR part 3834 permit collection of the information requested by this form.

PRINCIPAL PURPOSE: The BLM will use the information you provide to record the annual maintenance fee payment for the claims listed and to verify that payment has been made in accordance with 30 U.S.C. 28f and 43 CFR part 3834.

ROUTINE USES: The BLM will only disclose this information in accordance with the provisions at 43 CFR 2.56(b) and (c).


EFFECT OF NOT PROVIDING INFORMATION: Disclosure of the requested information is required by 30 U.S.C. 28f and 43 CFR part 3834 for claimants paying the annual maintenance fee. The use of this specific form when paying the maintenance fee is optional. However, when paying the maintenance fee, it is the requested information on this form that is required to be submitted along with the fee. Failure to submit all the required information will delay the BLM's processing of the information and may preclude the BLM's acceptance of the maintenance fee payment, which may result in forfeiture of the mining claim(s) by the claimant.

RECEIVED
 BLM AZ STATE OFFICE
 2016 AUG 24 P 1:37
 PHOENIX, ARIZONA

Tony Palma
P.O. Box 1513
Benson, AZ 85602



1000



85004

U.S. POSTAGE
PAID
TOMBSTONE, AZ
85638
AUG 22, 16
AMOUNT

\$0.47

R2304W119410-10


RECEIVED
BLM AZ STATE OFFICE

2016 AUG 24 P 1:37

PHOENIX, ARIZONA

United States Dept. of the Interior
Bureau of Land Management
Lands/Recreation & Planning
One N. Central Ave
Phoenix, AZ 85004-2203

8500484427 0041



United States Department of the Interior
Bureau of Land Management
 DIV OF LANDS, MINRLS & ENERGY
 ONE N CENTRAL AVE
 PHOENIX, AZ 85004 -4427
 Phone: 602-417-9200

Receipt

No: 3640307


Transaction #: 3744248	
Date of Transaction: 08/25/2016	
CUSTOMER:	
ANTONIO PALMA PO BOX 1513 BENSON,AZ 85602-1513 US	

LINE #	QTY	DESCRIPTION	REMARKS	UNIT PRICE	TOTAL
1	1.00	LOCATABLE MINERALS / MINING CLAIMS-NOT NEW-UNADJUD,ONE AUTH NO. ONLY / MINING CLAIM MONEY RECEIVED CASES: AMC402280/\$10.00	WAIVER 2017 - 1 / POL 2016 - 1	- n/a -	10.00
TOTAL:					\$10.00

PAYMENT INFORMATION					
1	AMOUNT:	10.00	POSTMARKED:	08/22/2016	
	TYPE:	CHECK	RECEIVED:	08/24/2016	
	CHECK NO:	23963130538			
	NAME:	PALMA, TONY PO BOX 1513 BENSON AZ 85602-1513 US			

REMARKS
CUSTOMER ALSO SUBMITTED A COMPLETED MAINTENANCE FEE FORM FOR PLACER MINING CLAIMS, WITHOUT PAYMENT.

This receipt was generated by the automated BLM Collections and Billing System and is a paper representation of a portion of the official electronic record contained therein.

ENTERED
AUG 26 2016
 BY: 

UNITED STATES
DEPARTMENT OF THE INTERIOR
BUREAU OF LAND MANAGEMENT
MAINTENANCE FEE WAIVER CERTIFICATION

140

402280

FORM APPROVED
OMB NO. 1004-0114
Expires: October 31, 2016

SEE INSTRUCTIONS ON PAGE 2

This small miner waiver is filed for the assessment year beginning on September 1, 2015 and ending on September 1, 2016
The undersigned and all related parties owned ten or fewer mining claims, mill, or tunnel sites located and maintained on Federal lands in the United States of America on September 1, 2015.
The undersigned have performed the assessment work required by law for each mining claim listed prior to filing this waiver and understand that by filing this form, the undersigned must file an affidavit of assessment work with the Bureau of Land Management (BLM) by the December 30th following the filing of this waiver.
The undersigned understand that if the assessment work obligation has not yet come due under 30 U.S.C. 28 (for those claims in their first assessment year only), a notice of intent to hold reciting this condition must be recorded by the December 30th following the filing of this waiver.
The undersigned understand that mill and tunnel sites may also be listed on this waiver and be waived from payment of the maintenance fee, and that a notice of intent to hold for these sites is required to be filed with the BLM by the December 30th following the filing of this waiver.
The undersigned understand and acknowledge that pursuant to 43 U.S.C. 1212 and 18 U.S.C. 1001, the filing or recording of a false, fictitious, or fraudulent document with the BLM may result in a fine of up to \$250,000, a prison term not to exceed five years, or both.
The mining claims, mill or tunnel sites for which this waiver from payment of the maintenance fees is requested are:

CLAIM OR SITE NAME	BLM RECORDATION SERIAL NUMBER
Los ANTONIOS ✓	AMC 402280

The owner(s) (claimants) of the above mining claims and sites are:

ANTONIO SALAZ
(Owner's Name - Please Print)
1537 E. BENSON AIRPORT RD.
(Owner's Mailing Address)

Antonio Salaz
(Owner's Signature)
BENSON AZ 85602
(City) (State) (Zip Code)

ANTONIO PALMA
(Owner's Name - Please Print)
P.O. BOX 1513
(Owner's Mailing Address)

Antonio Palma
(Owner's Signature)
BENSON AZ 85602
(City) (State) (Zip Code)

(Owner's Name - Please Print)
(Owner's Mailing Address)

(Owner's Signature)
(City) (State) (Zip Code)

(Owner's Name - Please Print)
(Owner's Mailing Address)

(Owner's Signature)
(City) (State) (Zip Code)

(Continued on page 2)

PHOENIX, ARIZONA

2015 JUL 30 A 9:59

RECEIVED
BLM AZ STATE OFFICE

ENTERED
SEP 2 2015
BY: [Signature]

RE-NW
9/3

(Owner's Name - Please Print)

(Owner's Signature)

(Owner's Mailing Address)

(City)

(State)

(Zip Code)

(Owner's Name - Please Print)

(Owner's Signature)

(Owner's Mailing Address)

(City)

(State)

(Zip Code)

(Owner's Name - Please Print)

(Owner's Signature)

(Owner's Mailing Address)

(City)

(State)

(Zip Code)

(Owner's Name - Please Print)

(Owner's Signature)

(Owner's Mailing Address)

(City)

(State)

(Zip Code)

18 U.S.C. 1001 and 43 U.S.C. 1212 make it a crime for any person knowingly and willfully to make to any department or agency of the United States any false, fictitious or fraudulent statements or representations as to any matter within its jurisdiction.

INSTRUCTIONS

This certification is made under the provisions of 43 U.S.C. § 1744 and 30 U.S.C. §28-28k and the regulations thereunder (43 CFR Part 3830). The claimant(s) must fill in the dates in paragraph 1 for the beginning and ending of the assessment year for which this waiver is sought. The claimant(s) must fill in the date in paragraph 2 for the beginning of the assessment year for which this waiver is sought. All claim and site names and BLM serial numbers must be listed for the mining claims, mill sites, and tunnel sites for which the waiver is sought. All owners of the mining claims, mill sites, and tunnel sites and their addresses must be given. This waiver form must be signed by all the claimants or their designated agent, in original form. If an agent is designated, a notarized designation of agent, signed by all of the claimants with proper address given, must be submitted with this waiver. This form must be filed no later than September 1st for the upcoming assessment year in the BLM State Office where the mining claims or sites are recorded, or the waiver cannot be granted by the BLM. (Example: To obtain a waiver for the assessment year 2012, which begins on September 1, 2011, you must qualify for and file for a waiver no later than September 1, 2011, in the proper BLM State Office.) For all mining claims which require assessment work, you must record an affidavit of labor on or before the December 30th immediately following the filing of this waiver. For all other mining claims or sites waived, you must record a notice of intent to hold on or before the December 30th immediately following the filing of this waiver. Mill and tunnel sites may also be listed on this waiver and be waived from payment of the maintenance fee. A notice of intent to hold for these sites is required to be filed by the December 30th following the filing of this waiver.

PHOENIX ARIZONA
FOR OFFICIAL USE ONLY
2015 JUL 30 8:08 AM
RECEIVED
BLM AZ STATE OFFICE

402280

AFFIDAVIT OF ANNUAL ASSESSMENT WORK

WHEN RECORDED, MAIL DOCUMENT TO:

NAME: ANTONIO SALAZ

ADDRESS: 1537 E. BENSON AIRPORT RD.

CITY, STATE, ZIP: BENSON AZ. 85602

2015-11843
Page 1 of 2
Requested By: Antonio Salaz
Christine Rhodes - Recorder
Cochise County, AZ
07-01-2015 09:42 AM Recording Fee \$14.00

FOR COUNTY RECORDER'S USE

No. of Claims 1
x \$10/claim 3354113
Total due BLM \$ 10.00

TO ALL WHOM IT MAY CONCERN:

1. The undersigned certifies that at least \$100 per claim was expended for development, labor and improvements, or equivalent value added, as the annual assessment work for the assessment year ending September 1, 2015 for the following contiguous unpatented mining claim(s), located in the County of COCHISE, in the State of ARIZONA.

BLM Serial No.	Name of Claim	Tp Rg Sec Mer				County Recordation Book and Page No.	Date
		Example: 13N 5E 14 MDM					
402280	LOS ANTONIOS	185	19E	2			

PHOENIX, ARIZONA
2015 JUL 30 A 10:06
RECEIVED
JUL 31 2015
BY: RAM

(Continued on page 2)

2. Type of labor and improvements (specify what was done and give the total value for that labor and improvement to show at least \$100 for each claim). If a geological, geochemical, or geophysical survey was performed, as per 30 U.S.C. 28-1, reference the title of the report of survey, give cost and date of the survey and report, and indicate it was filed with the County Recorder:

Description of Work Performed	Value of Work Performed	Date Work Was Performed
CLEAN BRUSH FOR ROAD AND ROCKS	\$ 60 ⁰⁰	2-7-15
FINISH CLEANING BRUSH AND ROCKS	\$ 60 ⁰⁰	2-14-15

3. Name and mailing address of each person who performed the labor and improvements:

Name (please print)

GILBERT SALAZ

Current Mailing Address (please print)

1537 E. BENSON AIRPORT RD. BENSON AZ, 85602

4. Name and mailing address of each person who holds and claims the subject mining claim(s) for the valuable minerals contained therein. Be sure to indicate if there is a change of address:

Name (please print)

ANTONIO PALMA

ANTONIO SALAZ

Current Mailing Address (please print)

P.O. BOX 1513 BENSON AZ. 85602

1537 E. BENSON AIRPORT RD. BENSON, AZ.

RECEIVED
 M AZ STATE OFFICE
 PHOENIX, ARIZONA
 2015 JUL 30 A 10:05

5. The undersigned testifies that on the date of _____, 20____, all monuments required by law were erected upon the subject claim(s), and all notices required by law were posted on the subject claim(s) or copies thereof were in place, and at said date, each corner monument bore or contained

markings sufficient to appropriately designate the corner of the claim to which it pertains and the name of the claim(s).

I hereby certify under penalty of perjury under the laws of the State of ARIZONA that the foregoing statements are true and correct:

Antonio Salas & Gerardo M. Salas Date: 7-1-15
(Signature of person responsible for above statement)

Title 18 U.S.C. 1001 and 43 U.S.C. 1212 make it a crime for any person knowingly and willfully to make to any department or agency of the United States any false, fictitious or fraudulent statements or representations as to any matter within its jurisdiction.

Notary Block

SUBSCRIBED AND SWORN TO before me, this 1st day of July 2015

By: Terri Elliott - Sample AKA Terri Elliott
(Signature of Affiant)

Title: Recording Tech

My Commission Expires: June 12, 2018



INSTRUCTIONS

1. This is an optional form that may be used to satisfy the requirements for the Bureau of Land Management (BLM) under the provisions of 43 U.S.C. §1744 and 30 U.S.C. §28-28d and the regulations thereunder (43 CFR part 3835). Since local and State laws may vary, you should contact your local and State agencies where the claims are located to ensure all applicable laws and requirements are satisfied.
2. The claimant(s) must fill in the date in paragraph 1 for the applicable assessment year and the county and state where the claims are located.
3. All claim names, BLM serial numbers, legal descriptions, and original county recording information must be listed for the claims pertaining to this assessment notice.
4. The claimant(s) must complete paragraph 2 listing all labor or improvements which was performed on or did benefit the subject mining claims. The value and date of the labor or improvements must also be listed. The total amount of labor or improvements can be listed, but the total expenditure must equal at least \$100 for each claim.
5. The names and current mailing addresses of the person(s) performing the labor shall be listed in paragraph 3.
6. The name and current mailing address of each owner (claimant) of the claims shall be listed in paragraph 4. The mailing address shall be the owner's address and not the address of an agent or anyone representing the claimant. Be sure to note if there has been a change of address.
7. Paragraph 5 shall be completed to show the date it was verified that all monuments required by law were properly erected, all notices were posted, and that corners were appropriately designated for all claims listed.
8. An exact legible reproduction or duplicate (other than microfilm or other electronic media) of this affidavit or another type of affidavit of assessment work that you file or will file in the county where each claim is located, must be filed with the BLM on or before December 30 of the calendar year in which the assessment year ends. For mill or tunnel sites, a separate notice of intent to hold must be filed with the BLM on or before December 30. Requirements for filing a notice of intent to hold can be found at 43 CFR 3835.33.
9. A processing fee of \$10 for each claim listed must be remitted to the BLM along with this or any other affidavit of assessment work.

RECEIVED
BLM AZ STATE OFFICE
JUL 30 10:09 AM '15
RECEIVED
BLM AZ STATE OFFICE

NOTICES

THE PRIVACY ACT and 43 CFR 2.48(d) require that you be furnished with the following information in connection with the information requested by this form.

AUTHORITY: 30 U.S.C. §28-28d and 43 CFR part 3835 permit collection of the information requested by this form.

PRINCIPAL PURPOSE: The BLM will use the information you provide to document compliance with 43 U.S.C. 1744 and that assessment work has been completed in accordance with 30 U.S.C. § 28-28d and 43 CFR part 3835 in lieu of paying the maintenance fee for the mining claims listed on this form.

ROUTINE USES: The BLM will only disclose this information in accordance with the provisions at 43 CFR 2.56(b) and (c).

EFFECT OF NOT PROVIDING INFORMATION: Disclosure of the requested information is required by 30 U.S.C. § 28-28d and 43 CFR part 3835 for claimants qualified to perform assessment work in lieu of paying the maintenance fee. Failure to submit all the requested information or to complete this form will delay the BLM's processing of the form and may preclude the BLM's acceptance of the assessment work information, which may result in forfeiture of the mining claim(s) by the claimant.

THE PAPERWORK REDUCTION ACT requires us to inform you that:

Use of this form is optional. You must perform assessment if a waiver to pay the maintenance fee has been requested. This form is provided to help you attest that annual assessment work has been completed in lieu of paying the maintenance fee for your claim(s). Submission of the requested information is necessary to obtain or retain a benefit.

You do not have to respond to this or any other Federal agency-sponsored information collection unless it displays a valid OMB control number.

BURDEN HOURS STATEMENT: The estimated public reporting burden for this form is 30 minutes per response, including the time for reviewing instructions, gathering and maintaining data, and completing and reviewing the form. You may submit comments regarding the burden estimate or any other aspect of this form to: U.S. Department of the Interior, Bureau of Land Management (1004-0114), Bureau Information Collection Clearance Officer (WO-630), 1849 C Street, N.W., Room 2134LM, Washington, D.C. 20240.

United States Department of the Interior
Bureau of Land Management
 LANDS/RECREATION & PLANNING
 ONE N CENTRAL AVE
 PHOENIX, AZ 85004 -2203
 Phone: 602-417-9200

Receipt

No: 3354113

Transaction #: 3452028	
Date of Transaction: 07/30/2015	
CUSTOMER:	
ANTONIO SALAZ 1537 E BENSON AIRPORT RD BENSON, AZ 85602-7408 US	

LINE #	QTY	DESCRIPTION	REMARKS	UNIT PRICE	TOTAL
1	1.00	LOCATABLE MINERALS / MINING CLAIMS- NOT NEW-UNADJUD, ONE AUTH NO. ONLY / MINING CLAIM MONEY RECEIVED CASES: AMC402280/\$10.00	2016 WAIV & 2015POL (1)	- n/a -	10.00
TOTAL:					\$10.00

PAYMENT INFORMATION					
1	AMOUNT:	10.00	POSTMARKED:	N/A	
	TYPE:	CASH	RECEIVED:	07/30/2015	
	NAME:	SALAZ, ANTONIO 1537 E BENSON AIRPORT RD BENSON AZ 85602-7408 US			

REMARKS

This receipt was generated by the automated BLM Collections and Billing System and is a paper representation of a portion of the official electronic record contained therein.

ENTERED
 JUL 31 2015
 BY: RAM

MAINTENANCE FEE WAIVER CERTIFICATION

SEE INSTRUCTIONS ON PAGE 2 1/20

1. This small miner waiver is filed for the assessment year beginning on September 1, 2014 and ending on September 1, 2015
2. The undersigned and all related parties owned ten or fewer mining claims, mill, or tunnel sites located and maintained on Federal lands in the United States of America on September 1, 2014
3. The undersigned have performed the assessment work required by law for each mining claim listed prior to filing this waiver and understand that by filing this form, an affidavit of assessment work must be recorded by the December 30th following the filing of this waiver.
4. The undersigned understand that if the assessment work obligation has not yet come due under 30 U.S.C. 28 (for those claims in their first assessment year only), a notice of intent to hold reciting this condition must be recorded by the December 30th following the filing of this waiver.
5. The undersigned understand that mill and tunnel sites may also be listed upon this waiver and be waived from payment of the maintenance fee, and that a notice of intent to hold for these sites is required to be recorded by the December 30th immediately following the filing of this waiver.
6. The undersigned understand and acknowledge that pursuant to 43 U.S.C. 1212 and 18 U.S.C. 1001, the filing or recording of a false, fictitious, or fraudulent document with the Bureau of Land Management may result in a fine of up to \$250,000, a prison term not to exceed five years, or both.
7. The mining claims, mill or tunnel sites for which this waiver from payment of the maintenance fees is requested are:

CLAIM OR SITE NAME	BLM RECORDATION SERIAL NUMBER
1. <u>LOS ANTONIOS</u>	<input checked="" type="checkbox"/> <u>AMC 402280</u>
2.	
3.	
4.	
5.	
6.	
7.	
8.	
9.	
10.	

The owner(s) (claimants) of the above mining claims and sites are:

ANTONIO SALAZ
(Owner's Name - Please Print)

1537 E. BENSON AIRPORT RD.
(Street or P.O. Box)

BENSON AZ. 85602
(City) (State) (Zip Code)

Antonio Salaz
(Owner's Signature)

ANTONIO PALMA
(Owner's Name - Please Print)

P.O. Box 1513
(Street or P.O. Box)

BENSON AZ. 85602
(City) (State) (Zip Code)

Antonio Palma
(Owner's Signature)

(Owner's Name - Please Print)

(Street or P.O. Box)

(City) (State) (Zip Code)

(Owner's Signature)

ENTERED
 SEP 11 2014
 BY: *for*

NW
9/22/2014
for

(Owner's Name - Please Print)	(Owner's Signature)		
(Street or P.O. Box)	(City)	(State)	(Zip Code)
(Owner's Name - Please Print)	(Owner's Signature)		
(Street or P.O. Box)	(City)	(State)	(Zip Code)
(Owner's Name - Please Print)	(Owner's Signature)		
(Street or P.O. Box)	(City)	(State)	(Zip Code)
(Owner's Name - Please Print)	(Owner's Signature)		
(Street or P.O. Box)	(City)	(State)	(Zip Code)

Title 18 U.S.C. Section 1001 and Title 43 U.S.C. Section 1212 makes it a crime for any person knowingly and willfully to make to any department or agency of the United States any false, fictitious or fraudulent statements or representations as to any matter within its jurisdiction.

INSTRUCTIONS

1. This certification is made under the provisions of §1744 of Title 43 and § 28-28k of Title 30 of the United States Code; and the regulations thereunder (43 CFR Part 3830).
2. The claimant(s) must fill in the dates in paragraph 1 for the beginning and ending of the assessment year for which this waiver is sought.
3. The claimant(s) must fill in the date in paragraph 2 for the beginning of the assessment year for which this waiver is sought.
4. All claim and site names and Bureau of Land Management (BLM) serial numbers must be listed for the mining claims, mill sites, and tunnel sites for which the waiver is sought.
5. All owners of the mining claims, mill sites, and tunnel sites and their addresses must be given.
6. This waiver form must be signed by all the claimants or their designated agent, in original form. If an agent is designated, a notarized designation of agent, signed by all of the claimants with proper address given, must be submitted with this waiver.
7. This form must be filed no later than September 1st for the upcoming assessment year in the BLM State Office where the mining claims or sites are recorded, or the waiver cannot be granted by the BLM. (Example: To obtain a waiver for the assessment year 2012, which begins on September 1, 2011, you must qualify for and file for a waiver no later than September 1, 2011, in the proper BLM State Office.)
8. For all mining claims which require assessment work, you must record an affidavit of labor on or before the December 30th immediately following the filing of this waiver. For all other mining claims or sites waived, you must record a notice of intent to hold on or before the December 30th immediately following the filing of this waiver.
9. Mill and tunnel sites may also be listed upon this waiver and be waived from payment of the maintenance fee. A notice of intent to hold for these sites is required to be filed by the December 30th following the filing of this waiver.

PHOENIX, ARIZONA
 2014 AUG 20 10:01
 BLM AZ STATE OFFICE
 RECEIVED
 FOR OFFICIAL USE ONLY

402280

When Recorded Return Document to:

ANTONIO SALAZ
1537 E. BENSON AIRPORT Rd.
BENSON AZ. 85602

Check here is this is a change of address.

Telephone: _____

E-mail address: _____

AFFIDAVIT OF PERFORMANCE OF ANNUAL WORK

1. State of Arizona, County of COCHISE ss:

2. I (Name) ANTONIO SALAZ AND ANTONIO PALMA

3. Reside at (Address) 1537 E. BENSON AIRPORT Rd.

City BENSON County COCHISE

RECEIVED
AZ STATE OFFICE
2014 AUG 20 A 10: 01
PHOENIX, ARIZONA
BLM
Date
Stamp

State AZ Zip 85602 being duly sworn, depose and say that I am a citizen of the United States, more than eighteen years of age, and that all of the facts set forth in this affidavit, subject to the provisions and penalties of 18 U.S.C. 1001 pertaining to the filing of false, fictitious, or fraudulent statements with the United States, are true and correct according to the best of my knowledge, information and belief.

4. Owner's name and address (If not shown in Items 1-3 above). ANTONIO PALMA

P.O. BOX 1513 BENSON AZ. 85602

5. That I am personally acquainted with the mining claim(s). The work and improvements were made by and at the expense of the owner(s) of said claim(s). Said contiguous group of claims, listed on this document, are situated in the

_____ (optional) Mining District; _____ County, Arizona.

Line No.	AMC NUMBER	CLAIM/SITE NAME	COUNTY RECORDER DATA (If available)	TWP	RNG	SEC
1	402280	LOS ANTONIOS		185	19E	2
2						
3						
4						
5						
6						

ENTERED
AUG 21 2014
BY: RAM

AFFIDAVIT OF PERFORMANCE OF ANNUAL WORK – page 2

RECEIVED
 AZ STATE OFFICE
 PHOENIX, ARIZONA
 2014 AUG 20 A 10: 01

BLM
 Date
 Stamp

7						
8						
9						
10						

6. That between the dates starting at 12 o'clock noon on September 1, 20 13 and ending at 12 o'clock noon on September 1, 20 14 at least \$ 100.00 dollars worth of work and improvements were done and performed upon said claim(s) or upon one or more of a contiguous group of claims for the benefit of all, wholly or partly outside of a contiguous group of claims for the benefit of all, not including the location work.

7. That the following persons were employed to perform the work and improvements described herein: DANNY PALMA + STEVE REGNEY (LABOR WORK.) 12 HR.

8. That the work and improvements performed were: AT \$1200/hr = \$14400
REDUCE THE RD. CLEAR BUSH + ROCKS DUE TO ALL THE RAIN.

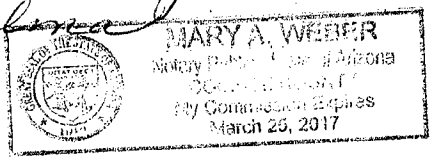
9. Dated: 8-7-14 Signature: Antonio Salas + Antonio M. Palma

SUBSCRIBED AND SWORN TO before me, a Notary Public, this 7 day of Aug 20 14

By: Antonio P. Salas + Antonio M. Palma

Notary Public Mary A. Weber

My Commission Expires 25 March 2017




Bureau of Land Management
 Arizona State Office
 www.az.blm.gov

No. of Claims: 1 x \$10 = 10
 Check No.: CASH Init. SC
 Receipt No.: 3106533
 For BLM Use Only

Form: MCF108
 Revised Jan. 2006
 Page 2 of 2

United States Department of the Interior
Bureau of Land Management
 LANDS/RECREATION & PLANNING
 ONE N CENTRAL AVE
 PHOENIX, AZ 85004 -2203
 Phone: 602-417-9200



Receipt

No: 3106533

Transaction #: 3198182	
Date of Transaction: 08/20/2014	
CUSTOMER:	
ANTONIO SALAZ 1537 E BENSON AIRPORT RD BENSON, AZ 85602-7408 US	

LINE #	QTY	DESCRIPTION	REMARKS	UNIT PRICE	TOTAL
1	1.00	LOCATABLE MINERALS / MINING CLAIMS- NOT NEW-UNADJUD, ONE AUTH NO. ONLY / MINING CLAIM MONEY RECEIVED CASES: AMC402280/\$10.00	WAVIER & POL (1)	- n/a -	10.00
TOTAL:					\$10.00

PAYMENT INFORMATION			
1	AMOUNT:	10.00	POSTMARKED: N/A
	TYPE:	CASH	RECEIVED: 08/20/2014
	NAME:	SALAZ, ANTONIO 1537 E BENSON AIRPORT RD BENSON AZ 85602-7408 US	

REMARKS

This receipt was generated by the automated BLM Collections and Billing System and is a paper representation of a portion of the official electronic record contained therein.

When Recorded Return Document to:

ANTONIO SALAZ & ANTONIO PALMA
1537 E. BENSON AIRPORT DR. 85602

Check here if this is a change of address.

Telephone: 1-520-221-1694

E-mail address: _____

AFFIDAVIT OF PERFORMANCE OF ANNUAL WORK

- 1. State of Arizona, County of COCHISE ss:
- 2. I (Name) ANTONIO SALAZ (AND) ANTONIO PALMA
- 3. Reside at (Address) 1537 E. BENSON AIRPORT RD.

BLM
Date
Stamp

City BENSON County COCHISE

State AZ Zip 85602 being duly sworn, depose and say that I am a citizen of the United States, more than eighteen years of age, and that all of the facts set forth in this affidavit, subject to the provisions and penalties of 18 U.S.C. 1001 pertaining to the filing of false, fictitious, or fraudulent statements with the United States, are true and correct according to the best of my knowledge, information and belief.

4. Owner's name and address (If not shown in Items 1-3 above). ANTONIO PALMA
P.O. BOX 1513 BENSON AZ. 85602

5. That I am personally acquainted with the mining claim(s). The work and improvements were made by and at the expense of the owner(s) of said claim(s). Said contiguous group of claims, listed on this document, are situated in the

(optional) Mining District; _____ County, Arizona.

Line No.	AMC NUMBER	CLAIM/SITE NAME	COUNTY RECORDER DATA (If available)	TWP	RNG	SEC
1	402280	Los ANTONIOS		18 S	19 E	2
2						
3						
4						
5						
6						

ENTERED
DEC 12 2013
BY: [Signature]

AFFIDAVIT OF PERFORMANCE ANNUAL WORK - page 2

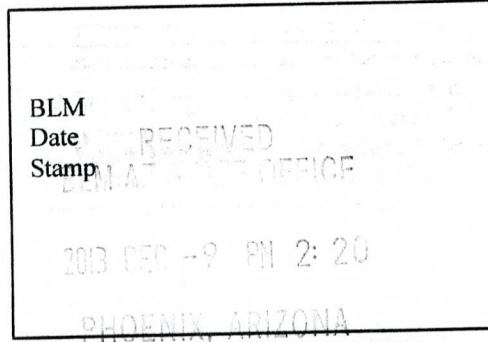


Table with 7 columns and 4 rows (labeled 7-10 in the first column)

6. That between the dates starting at 12 o'clock noon on September 1, 20 12 and ending at 12 o'clock noon on September 1, 20 13 at least \$ 100.00 dollars worth of work and improvements were done and performed upon said claim(s) or upon one or more of a contiguous group of claims for the benefit of all, wholly or partly outside of a contiguous group of claims for the benefit of all, not including the location work.


7. That the following persons were employed to perform the work and improvements described herein: DANNY PALMA AND SAL LOPE (LABOR) \$180

8. That the work and improvements performed were: REMOVE ROCK ON CREEK TO MINE CLEAR HIGH GRASS ON ROAD EXCAVATION OF DIRT FROM RAIN THIS YR. DANNY PALMA TOTAL hr. 8 hr. + SAL LOPE 10 hr. AT 10/h

9. Dated: Signature: Antonio M. Palma

SUBSCRIBED AND SWORN TO before me, a Notary Public, this 4 day of December 20 13

By: Antonio M. Palma
Notary Public Heather Lopez
My Commission Expires 7-24-2015



Bureau of Land Management
Arizona State Office
www.az.blm.gov

No. of Claims: 1 x \$10 = \$10.00
Check No.: M.O. Init. H.H.
Receipt No.: 2927444
For BLM Use Only

Form: MCF108
Revised Jan. 2006
Page 2 of 2



Mr. Antonio P. Salaz
 1537 E Benson Airport Rd
 Benson, AZ 85602



PHOENIX AZ 852

06 DEC 2013 PM 2 L



U.S. DEPARTMENT OF INTERIOR BLM.

ONE N. CENTRAL AVE.

PHOENIX AZ 85004-4427

PHOENIX, ARIZONA
 2013 DEC -9 PM 2:20
 BLM AZ STATE OFFICE
 RECEIVED

8500444498



United States Department of the Interior
Bureau of Land Management
 LANDS/RECREATION & PLANNING
 ONE N CENTRAL AVE
 PHOENIX, AZ 85004 -2203
 Phone: 602-417-9200

Receipt

No: 2927444

Transaction #: 3014719	
Date of Transaction: 12/10/2013	
CUSTOMER:	
ANTONIO SALAZ 1537 E BENSON AIRPORT RD BENSON, AZ 85602-7408 US	

LINE #	QTY	DESCRIPTION	REMARKS	UNIT PRICE	TOTAL
1	1.00	LOCATABLE MINERALS / MINING CLAIMS- NOT NEW-UNADJUD, ONE AUTH NO. ONLY / MINING CLAIM MONEY RECEIVED CASES: AMC402280/\$10.00	POL (1) 2013	- n/a -	10.00
TOTAL:					\$10.00

PAYMENT INFORMATION					
1	AMOUNT:	10.00	POSTMARKED:	12/06/2013	
	TYPE:	CHECK	RECEIVED:	12/09/2013	
	CHECK NO:	21290762305			
	NAME:	SALAZ, ANTONIO 1537 E BENSON AIRPORT RD BENSON AZ 85602-7408 US			

REMARKS

This receipt was generated by the automated BLM Collections and Billing System and is a paper representation of a portion of the official electronic record contained therein.

UNITED STATES
DEPARTMENT OF THE INTERIOR
BUREAU OF LAND MANAGEMENT

MAINTENANCE FEE WAIVER CERTIFICATION

Ad

237

FORM APPROVED
OMB NO. 1004-0114
Expires: August 31, 2013

Amc 402280

SEE INSTRUCTIONS ON PAGE 2

1. This small miner waiver is filed for the assessment year beginning on September 1, 2013 and ending on September 1, 2014.
2. The undersigned and all related parties owned ten or fewer mining claims, mill, or tunnel sites located and maintained on Federal lands in the United States of America on September 1, 2013.
3. The undersigned have performed the assessment work required by law for each mining claim listed prior to filing this waiver and understand that by filing this form, an affidavit of assessment work must be recorded by the December 30th following the filing of this waiver.
4. The undersigned understand that if the assessment work obligation has not yet come due under 30 U.S.C. 28 (for those claims in their first assessment year only), a notice of intent to hold reciting this condition must be recorded by the December 30th following the filing of this waiver.
5. The undersigned understand that mill and tunnel sites may also be listed upon this waiver and be waived from payment of the maintenance fee, and that a notice of intent to hold for these sites is required to be recorded by the December 30th immediately following the filing of this waiver.
6. The undersigned understand and acknowledge that pursuant to 43 U.S.C. 1212 and 18 U.S.C. 1001, the filing or recording of a false, fictitious, or fraudulent document with the Bureau of Land Management may result in a fine of up to \$250,000, a prison term not to exceed five years, or both.
7. The mining claims, mill or tunnel sites for which this waiver from payment of the maintenance fees is requested are:

CLAIM OR SITE NAME	BLM RECORDATION SERIAL NUMBER
1. LOS ANTONIOS	✓ AMC. 402280
2.	
3.	
4.	
5.	
6.	
7.	
8.	
9.	
10.	

The owner(s) (claimants) of the above mining claims and sites are:

Antonio SALAZ ✓
 (Owner's Name - Please Print)
 1537 E. BENSON AIRPORT RD.
 (Street or P.O. Box)
 BENSON AZ 85602
 (City) (State) (Zip Code)

Antonio Salaz
 (Owner's Signature)

Antonio PALMA
 (Owner's Name - Please Print)
 P.O. BOX 1513 ✓
 (Street or P.O. Box)
 BENSON AZ 85602
 (City) (State) (Zip Code)

X Antonio m. Palma
 (Owner's Signature)

RECEIVED
 BLM AZ STATE OFFICE
 PHOENIX, ARIZONA
 AUG 12 PM 2:48

(Owner's Name - Please Print)
 (Street or P.O. Box)
 (City) (State) (Zip Code)

(Owner's Signature)

ENTERED INTO COMPUTER
 SEP 18 2013 PB

(Owner's Name - Please Print)

(Owner's Signature)

(Street or P.O. Box)

(City)

(State)

(Zip Code)

(Owner's Name - Please Print)

(Owner's Signature)

(Street or P.O. Box)

(City)

(State)

(Zip Code)

(Owner's Name - Please Print)

(Owner's Signature)

(Street or P.O. Box)

(City)

(State)

(Zip Code)

(Owner's Name - Please Print)

(Owner's Signature)

(Street or P.O. Box)

(City)

(State)

(Zip Code)

Title 18 U.S.C. Section 1001 and Title 43 U.S.C. Section 1212 makes it a crime for any person knowingly and willfully to make to any department or agency of the United States any false, fictitious or fraudulent statements or representations as to any matter within its jurisdiction.

INSTRUCTIONS

1. This certification is made under the provisions of §1744 of Title 43 and § 28-28k of Title 30 of the United States Code; and the regulations thereunder (43 CFR Part 3830).
2. The claimant(s) must fill in the dates in paragraph 1 for the beginning and ending of the assessment year for which this waiver is sought.
3. The claimant(s) must fill in the date in paragraph 2 for the beginning of the assessment year for which this waiver is sought.
4. All claim and site names and Bureau of Land Management (BLM) serial numbers must be listed for the mining claims, mill sites, and tunnel sites for which the waiver is sought.
5. All owners of the mining claims, mill sites, and tunnel sites and their addresses must be given.
6. This waiver form must be signed by all the claimants or their designated agent, in original form. If an agent is designated, a notarized designation of agent, signed by all of the claimants with proper address given, must be submitted with this waiver.
7. This form must be filed no later than September 1st for the upcoming assessment year in the BLM State Office where the mining claims or sites are recorded, or the waiver cannot be granted by the BLM. (Example: To obtain a waiver for the assessment year 2012, which begins on September 1, 2011, you must qualify for and file for a waiver no later than September 1, 2011, in the proper BLM State Office.)
8. For all mining claims which require assessment work, you must record an affidavit of labor on or before the December 30th immediately following the filing of this waiver. For all other mining claims or sites waived, you must record a notice of intent to hold on or before the December 30th immediately following the filing of this waiver.
9. Mill and tunnel sites may also be listed upon this waiver and be waived from payment of the maintenance fee. A notice of intent to hold for these sites is required to be filed by the December 30th following the filing of this waiver.

RECEIVED
BLM AZ STATE OFFICE
PHOENIX, ARIZONA
AUG 12 PM 2:48

FOR OFFICIAL USE ONLY

When Recorded Return Document to:

Check here if this is a change of address.

Telephone: _____


E-mail address: _____

AFFIDAVIT OF PERFORMANCE OF ANNUAL WORK

1. State of Arizona, County of COCHISE ss:

2. I (Name) ANTONIO SALAZ (AND) ANTONIO PALMA

3. Reside at (Address) 1537 E. BENSON AIRPORT RD.



City BENSON County COCHISE

State AZ Zip 85602 being duly sworn, depose and say that I am a citizen of the United States, more than eighteen years of age, and that all of the facts set forth in this affidavit, subject to the provisions and penalties of 18 U.S.C. 1001 pertaining to the filing of false, fictitious, or fraudulent statements with the United States, are true and correct according to the best of my knowledge, information and belief.

4. Owner's name and address (If not shown in Items 1-3 above). ANTONIO PALMA
P.O. BOX 1513 BENSON AZ, 85602

5. That I am personally acquainted with the mining claim(s). The work and improvements were made by and at the expense of the owner(s) of said claim(s). Said contiguous group of claims, listed on this document, are situated in the

(optional) Mining District; _____ County, Arizona.

Line No.	AMC NUMBER	CLAIM/SITE NAME	COUNTY RECORDER DATA (If available)	TWP	RNG	SEC
1	402280	LOS ANTONIOS	5-17-2012 10-1-2010	18S	19E	2
2						
3						
4						
5						
6						

Form: MCF108

Revised Jan. 2006

Page 1 of 2

ENTERED
SEP 03 2013
BY: AT

AFFIDAVIT OF PERFORMANCE ANNUAL WORK - page 2

BLM Date Stamp
PHOENIX, ARIZONA
2013 AUG 12 PM 2:48

RECEIVED
BLM AZ STATE OFFICE

7						
8						
9						
10						

6. That between the dates starting at 12 o'clock noon on September 1, 20 12 and ending at 12 o'clock noon on September 1, 20 13 at least \$ 100.00 dollars worth of work and improvements were done and performed upon said claim(s) or upon one or more of a contiguous group of claims for the benefit of all, wholly or partly outside of a contiguous group of claims for the benefit of all, not including the location work.

7. That the following persons were employed to perform the work and improvements described herein: SAL COPE (Labor) \$10⁰⁰ hr x 20 hr. = \$200⁰⁰


8. That the work and improvements performed were: EXCAVATION of mining claim
PAY SAL 5 hr. EACH TIME WE WENT TO THE
MINE WENT TO MINE 4 TIMES THIS YR.

9. Dated: 8-5-13 Signature: Antonio Salaz

SUBSCRIBED AND SWORN TO before me, a Notary Public, this 5 day of Aug 20 13

By: Mary A Weber
Antonio Salaz

Notary Public Mary A Weber
My Commission Expires 25 March 2017



No. of Claims: 1 x \$10 = \$10.00
Check No.: M.O. Init. A.H.
Receipt No.: 2853069
For BLM Use Only

Bureau of Land Management
Arizona State Office
www.az.blm.gov

ANTONIO SALAZ
1537 E. BENSON AIRPORT RD.
BENSON, ARIZONA 85602

PHOENIX AZ 852

10 AUG 2013 PM 6 L



PHOENIX, ARIZONA

USA | forever
AUG 12 PM 2:48

RECEIVED
POST OFFICE

UNITED STATES DEPARTMENT OF INTERIOR
BUREAU OF LAND MANAGEMENT
ONE N. CENTRAL AVE SUITE 800
PHOENIX ARIZONA 85004-4427

85004442700



United States Department of the Interior
Bureau of Land Management
 LANDS/RECREATION & PLANNING
 ONE N CENTRAL AVE
 PHOENIX, AZ 85004 -2203
 Phone: 602-417-9200

Receipt

No: 2853669

Transaction #: 2939446	
Date of Transaction: 08/13/2013	
CUSTOMER:	
ANTONIO SALAZ 1537 E BENSON AIRPORT RD BENSON,AZ 85602-7408 US	

LINE #	QTY	DESCRIPTION	REMARKS	UNIT PRICE	TOTAL
1	1.00	LOCATABLE MINERALS / MINING CLAIMS-NOT NEW-UNADJUD,ONE AUTH NO. ONLY / MINING CLAIM MONEY RECEIVED CASES: AMC402280/\$10.00	MAINT FEE WAIVER (1) 2014 / POL (1) 2013	- n/a -	10.00
TOTAL:					\$10.00

PAYMENT INFORMATION					
1	AMOUNT:	10.00	POSTMARKED:	08/12/2013	
	TYPE:	CHECK	RECEIVED:	08/12/2013	
	CHECK NO:	21066396030			
	NAME:	SALAZ, ANTONIO 1537 E BENSON AIRPORT RD BENSON AZ 85602-7408 US			

REMARKS

This receipt was generated by the automated BLM Collections and Billing System and is a paper representation of a portion of the official electronic record contained therein.

Amc 402280

NOTICE OF INTENTION TO HOLD MINING CLAIMS/SITES
When Recorded Return Document to:

BLM
Date
Stamp
PHOENIX, ARIZONA
2012 MAY -4 A 9:51
RECEIVED
BLM AZ STATE OFFICE

Check here if this is a change of address.

Telephone: 520 221-1695 or 520 221-1694

E-mail Address _____

I (We) intend to hold the claims(s) and/or site(s) listed below for the calendar year 2012 - 2013, and I (We) have filed or will file a Notice of Intent to Hold in the county where the claim (s) is located.

Reason for filing a Notice of Intent to Hold instead of an assessment work filing (check one):

- Maintenance fee was paid to maintain claim(s) during this assessment year.
- Mill or tunnel sites.
- Claim(s) was located during the current assessment year.
- BLM has deferred assessment work (attach copy of decision granting deferment, or pending petition for deferment including date petition was filed.)

Line No.	AMC NUMBER	CLAIM/SITE NAME	COUNTY RECORDER DATA (If available)	TWP	RNG	SEC
1	402280	Los Antorios	10-1-2010	18S	19E	2
2	ENTERED INTO COMPUTER MAY 24 2012 <i>pb</i>					
3						
4						
5						
6						
7						
8						
9						
10						

NOTICE OF INTENTION TO HOLD MINING CLAIMS/SITES
page 2

BLM
Date
Stamp

2012 MAY -4 A 9:51
PHOENIX, ARIZONA

RECEIVED
BLM AZ STATE OFFICE

1. State of Arizona, County of COCHISE
2. I (Name) ANTONIO SALAZ AND ANTONIO PALMA
3. Reside at (Address) 1537 E. BENSON AIRPORT RD.
City BENSON County COCHISE State AZ zip 85602 being duly sworn, depose and say that I am a citizen of the United States, more than eighteen years of age, that all of the facts set forth in this notice, subject to the provisions and penalties of 18 U.S.C. 1001 pertaining to the filing of false, fictitious, or fraudulent statements with the United States, are true and correct according to the best of my knowledge, information and belief.
4. Owner's name and address (If not shown in Items 1-3 above). ANTONIO PALMA.
P.O. BOX 1513 BENSON AZ. 85602
5. Dated: 4-19-12 Signature: Antonio Salaz

Bureau of Land Management
Arizona State Office
www.az.blm.gov

No. of Claims: 1 x \$10 = 1000
Check No: CASH Init. SC
Receipt No.: 2562096
For BLM Use Only

United States Department of the Interior
Bureau of Land Management
 LANDS/RECREATION & PLANNING
 ONE N CENTRAL AVE
 PHOENIX, AZ 85004 -2203
 Phone: 602-417-9200

Receipt

No: 2562096

Transaction #: 2641262		ENTERED INTO COMPUTER
Date of Transaction: 05/03/2012		
CUSTOMER:		MAY 24 2012 <i>pb</i>
ANTONIO SALAZ 1537 E BENSON AIRPORT RD BENSON, AZ 85602-7408 US		

LINE #	QTY	DESCRIPTION	REMARKS	UNIT PRICE	TOTAL
1	1.00	LOCATABLE MINERALS / MINING CLAIMS-NOT NEW-UNADJUD, ONE AUTH NO. ONLY / MINING CLAIM MONEY RECEIVED CASES: AMC402280/\$10.00	NOI (1)	- n/a -	10.00
TOTAL:					\$10.00

PAYMENT INFORMATION					
1	AMOUNT:	10.00	POSTMARKED:	N/A	
	TYPE:	CASH	RECEIVED:	05/03/2012	
	NAME:	SALAZ, ANTONIO 1537 E BENSON AIRPORT RD BENSON AZ 85602-7408 US			

REMARKS

This receipt was generated by the automated BLM Collections and Billing System and is a paper representation of a portion of the official electronic record contained therein.

UNITED STATES DEPARTMENT OF THE INTERIOR
BUREAU OF LAND MANAGEMENT

26

MAINTENANCE FEE WAIVER CERTIFICATION

SEE INSTRUCTIONS ON REVERSE

FORM APPROVED
OMB NO. 1004-0114
Expires: February 28, 2010

AMC 402280

1. This small miner waiver is filed for the assessment year beginning at noon on September 1, 2012 and ending at noon on September 1, 2013
2. The undersigned and all related parties owned ten or fewer mining claims, mill, or tunnel sites located and maintained on Federal lands in the United States of America on September 1, 2012
3. The undersigned have performed the assessment work required by law for each mining claim listed prior to filing this waiver and understand that by filing this form; an affidavit of assessment work must be recorded by the December 30th following the filing of this waiver.
4. The undersigned understand that if the assessment work obligation has not yet come due under 30 U.S.C. 28 (for those claims in their first assessment year only); a notice of intent to hold reciting this condition must be recorded by the December 30th following the filing of this waiver.
5. The undersigned understand that mill and tunnel sites may also be listed upon this waiver and be waived from payment of the maintenance fee; and that a notice of intent to hold for these sites is required to be recorded by the December 30th immediately following the filing of this waiver.
6. The undersigned understand and acknowledge that pursuant to 43 U.S.C. 1212 and 18 U.S.C. 1001; the filing or recording of a false, fictitious, or fraudulent document with the Bureau of Land Management may result in a fine of up to \$250,000, a prison term not to exceed five years, or both.
7. The mining claims, mill or tunnel sites for which this waiver from payment of the maintenance fees is requested are:

CLAIM OR SITE NAME	BLM RECORDATION SERIAL NUMBER
1. LOS ANTONIOS	AMC 402280
2.	
3.	
4.	
5.	
6.	
7.	
8.	
9.	
10.	

The owner(s) (claimants) of the above mining claims and sites are:

ANTONIO SALAZ ✓
 (Owner's Name - Please Print)
 1537 E. BENSON AIRPORT RD.
 (Street or P.O. Box)
 BENSON AZ 85602
 (City) (State) (Zip Code)

Antonio Salaz
 (Owner's Signature)

ANTONIO PALMIA
 (Owner's Name - Please Print)
 P.O. BOX 1513 Address updated MAY 02 2012 PB
 (Street or P.O. Box)
 BENSON AZ 85602
 (City) (State) (Zip Code)

X *Antonio Palma*
 (Owner's Signature)

 (Owner's Name - Please Print)

 (Street or P.O. Box)

 (City) (State) (Zip Code)

ENTERED INTO COMPUTER
 MAY 24 2012 PB

1/50

(Owner's Name - Please Print)	(Owner's Signature)
(Street or P.O. Box)	(City) (State) (Zip Code)
(Owner's Name - Please Print)	(Owner's Signature)
(Street or P.O. Box)	(City) (State) (Zip Code)
(Owner's Name - Please Print)	(Owner's Signature)
(Street or P.O. Box)	(City) (State) (Zip Code)
(Owner's Name - Please Print)	(Owner's Signature)
(Street or P.O. Box)	(City) (State) (Zip Code)

INSTRUCTIONS

1. This certification is made under the provisions of § 1744 of Title 43 and § 28-28k of Title 30 of the United States Code; and the regulations thereunder (43 CFR Part 3830).
2. The claimant(s) **must** fill in the dates in paragraph 1 for the beginning and ending of the assessment year for which this waiver is sought.
3. The claimant(s) **must** fill in the date in paragraph 2 for the beginning of the assessment year for which this waiver is sought.
4. All claim and site names and Bureau of Land Management (BLM) serial numbers **must** be listed for the mining claims, mill sites, and tunnel sites for which the waiver is sought.
5. All owners of the mining claims, mill sites, and tunnel sites and their addresses **must** be given.
6. This waiver form **must** be signed by all the claimants or their designated agent, in original form. If an agent is designated, a notarized designation of agent, signed by all of the claimants with proper address given, **must** be submitted with this waiver.
7. This form **must** be filed no later than September 1st for the upcoming assessment year in the BLM State Office where the mining claims or sites are recorded, or the waiver cannot be granted by the BLM. (Example: to obtain a waiver for the assessment year 2000, which begins at noon on September 1, 1999, you **must** qualify for and file for a waiver no later than September 1, 1999, in the proper BLM State Office).
8. For all mining claims which require assessment work, you **must** record an affidavit of labor on or before the December 30th immediately following the filing of this waiver. For all other mining claims or sites waived, you **must** record a notice of intent to hold on or before the December 30th immediately following the filing of this waiver.
9. Mill and tunnel sites may also be listed upon this waiver and be waived from payment of the maintenance fee. A notice of intent to hold for these sites is required to be filed by the December 30th following the filing of this waiver.

NOTICE/BURDEN HOURS STATEMENT

The Privacy Act of 1974, *as amended*, and the regulation in 43 CFR 2.48(d) provide that you be furnished the following information in connection with the information required by this certification of waiver from rental fees.

AUTHORITY: 30 U.S.C. 28-28k; 43 U.S.C. 1201, 1457, 1740, and 1744; and 43 CFR 3830.

PRINCIPLE PURPOSE: This information is to be used to verify that the owner(s) (claimants) of a mining claim has complied with 30 U.S.C. 28f and is entitled to perform assessment work in lieu of paying the maintenance fee for the mining claims listed on this form.

ROUTINE USE: (1) Adjudication of the claimant(s) certification of waiver from paying the maintenance fee otherwise required by 30 U.S.C. 28f. (2) Disclosure may be made to appropriate Federal agencies when location is made within the agency's geographic area of responsibility. (3) Information from the record and/or the record will be transferred to the appropriate Federal, State, or local agency, or a member of the public in response to a specific request for pertinent information. (4) Information may also be provided to the Department of Justice or in a proceeding before a court or adjudicative body; or to Federal, State, local or foreign agencies when needed for enforcement of civil or criminal codes or applicable regulations concerning title rights upon the public land.

EFFECT OF NOT PROVIDING INFORMATION: Disclosure of this information is required by 30 U.S.C. 28f and 43 CFR Part 3830 for those qualified claimants wishing to take the small miner waiver allowed. Failure to supply the information required in this form to support the claimants certification of waiver from payment of the otherwise required maintenance fees will result in the waiver being disallowed and the mining claims subject to forfeiture by BLM under 30 U.S.C. 28i.

The Paperwork Reduction Act of 1995 requires us to inform you that: This information is being collected to allow the BLM to determine if you qualify for a waiver from the payment of \$100 per mining claim or site maintenance fee established in 30 U.S.C. 28f and the implementing regulations at 43 CFR 3830. A response to this request is required in accordance with the statute to obtain your benefit.

BLM would like you to know that you do not have to respond to this, or any other, Federal agency-sponsored information collection unless it displays a currently valid OMB control number.

Public reporting burden for this form is estimated to average 20 minutes (.33 hours) per response, including time to review instructions, gathering and maintaining data, and completing and reviewing the form. Direct comments regarding this burden estimate, or any other aspect of this form, to the U.S. Department of the Interior, Bureau of Land Management, (1004-0114) Bureau Information Collection Clearance Officer (WQ-630), Mail Stop 401 LS, 1349 C St., N.W., Washington, D.C. 20240.

2017-08-08 10:10 AM
FOR OFFICIAL USE ONLY

RECEIVED
BLM STATE OFFICE

When Recorded Return Document to:

Check here is this is a change of address.

Telephone: _____

E-mail address: _____

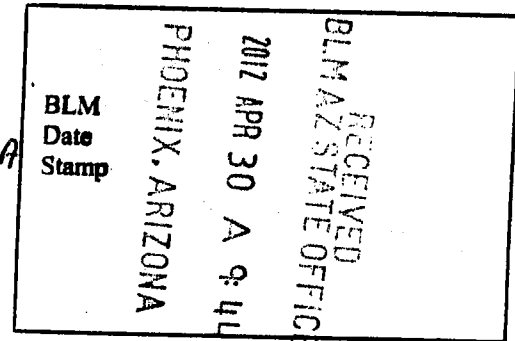
AFFIDAVIT OF PERFORMANCE OF ANNUAL WORK

1. State of Arizona, County of COCHISE ss:

2. I (Name) ANTONIO SALAZ (And.) ANTONIO PALMA

3. Reside at (Address) 1537 E. BENSON AIRPORT RD

City BENSON County COCHISE



State AZ zip 85602 being duly sworn, depose and say that I am a citizen of the United States, more than eighteen years of age, and that all of the facts set forth in this affidavit, subject to the provisions and penalties of 18 U.S.C. 1001 pertaining to the filing of false, fictitious, or fraudulent statements with the United States, are true and correct according to the best of my knowledge, information and belief.

4. Owner's name and address (if not shown in items 1-3 above). ANTONIO PALMA
P.O. BOX 1513 BENSON AZ. 85602

5. That I am personally acquainted with the mining claim(s). The work and improvements were made by and at the expense of the owner(s) of said claim(s). Said contiguous group of claims, listed on this document, are situated in the

(optional) Mining District; _____ County, Arizona.

Line No.	AMC NUMBER	CLAIM/SITE NAME	COUNTY RECORDER DATA (if available)	TWP	RNG	SEC
1	402280	LOS ANTONIOS	10-1-2010	18S	19E	2
2	ENTERED INTO COMPUTER					
3		MAY 24 2012	PB			
4						
5						
6						

BLM
Date
Stamp

PHOENIX, ARIZONA

2012 APR 30 A 9:44

ARIZONA STATE OFFICE

7					
8					
9					
10					

6. That between the dates starting at 12 o'clock noon on September 1, 20 11 and ending at 12 o'clock noon on September 1, 20 12 at least \$ 100⁰⁰ dollars worth of work and improvements were done and performed upon said claim(s) or upon one or more of a contiguous group of claims for the benefit of all, wholly or partly outside of a contiguous group of claims for the benefit of all, not including the location work.

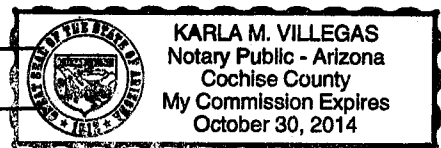
7. That the following persons were employed to perform the work and improvements described herein: SAL COPE (LABOR) 10⁰⁰ hr. x 15 hr - \$150⁰⁰

8. That the work and improvements performed were: FENCE IN AROUND. HOLE
FOR SAFETY propose AND. REMOVE DIRT AND ROCKS
AT ENTRANCE

9. Dated: 4-19-12 Signature: Antonio Salas

SUBSCRIBED AND SWORN TO before me, a Notary Public, this 19th day of April 20 12

By: Antonio P. Salas
Notary Public



My Commission Expires 10.30.2014

Bureau of Land Management
Arizona State Office
www.az.blm.gov

No. of Claims: 1 x \$10 = 10⁰⁰
Check No.: CASH Init. SC
Receipt No.: 2558928
For BLM Use Only

United States Department of the Interior
 Bureau of Land Management
 LANDS/RECREATION & PLANNING
 ONE N CENTRAL AVE
 PHOENIX, AZ 85004 -2203
 Phone: 602-417-9200

Receipt

No: 2558928

Transaction #: 2637990		ENTERED INTO COMPUTER
Date of Transaction: 04/30/2012		
CUSTOMER:		MAY 24 2012 <i>pb</i>
ANTONIO SALAZ 1537 E BENSON AIRPORT RD BENSON, AZ 85602-7408 US		

LINE #	QTY	DESCRIPTION	REMARKS	UNIT PRICE	TOTAL
1	1.00	LOCATABLE MINERALS / MINING CLAIMS-NOT NEW-UNADJUD, ONE AUTH NO. ONLY / MINING CLAIM MONEY RECEIVED CASES: AMC402280/\$10.00	WAIVER & POL (1)	- n/a -	10.00
TOTAL:					\$10.00

PAYMENT INFORMATION					
1	AMOUNT:	10.00	POSTMARKED:	N/A	
	TYPE:	CASH	RECEIVED:	04/30/2012	
	NAME:	SALAZ, ANTONIO 1537 E BENSON AIRPORT RD BENSON AZ 85602-7408 US			

REMARKS

This receipt was generated by the automated BLM Collections and Billing System and is a paper representation of a portion of the official electronic record contained therein.

Customer Name Update Screen

System ID:MC

Name: PALMA ANTONIO

Lookup

Proprietor #: 2273801

Renumber To:

Category: P - PRIVATE

Address: PO BOX 1513

Address Updated
ENTERED INTO COMPUTER
MAY 02 2012 *pb*

City: BENSON

State: AZ

Zip: 856021513

UNDELIVERABLE

Save

Save/Override DataFlux

Delete

Renumber

Customer details successfully saved for Customer Id 2273801

Customer Name Update Screen

System ID:MC

Name: PALMA ANTONIO

Lookup

Proprietor #: 2273801

Renumber To:

Category: P - PRIVATE

Address: 1537 E BENSON AIRPORT RD

← PREVIOUS ADDRESS
IN LR2000

City: BENSON

State: AZ

Zip: 85602

UNDELIVERABLE

Save

Save/Override DataFlux

Delete

Renumber

UNITED STATES
DEPARTMENT OF THE INTERIOR
BUREAU OF LAND MANAGEMENT

Amc 402280

CREDIT CARD PAYMENT
For Mining Claim Maintenance Fee

THIS IS A CHANGE OF ADDRESS

TELEPHONE SUBMISSION - ACCURACY OF THE BELOW INFORMATION IS THE RESPONSIBILITY OF THE CLAIMANT/OWNER

NAME ANTONIO ~~Salaz~~ Salaz
ADDRESS 1537 E BENSON Airport Rd
CITY Benson STATE Az ZIP 85602
PHONE # 520 - 221-1694

SEND RECEIPT TO Above address
 Other (Include Name and Mailing Address):

AMC NUMBER
402280

CLAIM/SITE NAME
LOS ANTONIOS

1 # of Claim/Site
x 140.00 Each
\$ 140⁰⁰ Total Charged 50 (INITIALS)

RECEIPT # 2409578

DATE STAMP

RECEIVED
BLAZ STATE OFFICE
2011 AUG 18 P 3:45
PHOENIX, ARIZONA

AUG 29 2011 *Am*

***** FOR OFFICIAL USE ONLY *****

DATE _____ INITIALS _____ VERIFIED _____

United States Department of the Interior
Bureau of Land Management
 LANDS/RECREATION & PLANNING
 ONE N CENTRAL AVE
 PHOENIX, AZ 85004 -2203
 Phone: 602-417-9200

Receipt

No: 2409578

Transaction #: 2484902	
Date of Transaction: 08/19/2011	
CUSTOMER:	
ANTONIO SALAZ 1537 E BENSON AIRPORT RD BENSON, AZ 85602-7408 US	

LINE #	QTY	DESCRIPTION	REMARKS	UNIT PRICE	TOTAL
1	1.00	LOCATABLE MINERALS / MINING CLAIMS-NOT NEW-UNADJUD, ONE AUTH NO. ONLY / MINING CLAIM MONEY RECEIVED CASES: AMC402280/\$140.00	MAINT (1) 2012	- n/a -	140.00
TOTAL:					\$140.00

PAYMENT INFORMATION			
NOTE: Items will appear on credit card statement as "Bureau of Land Mgmt CO".			
1	AMOUNT:	140.00	POSTMARKED: N/A
	TYPE:	CREDIT CARD	RECEIVED: 08/19/2011
	NAME:	SALAZ, ANTONIO 1537 E BENSON AIRPORT RD BENSON AZ 85602-7408 US	
	CARD NO:	XXXXXXXXXXXX7797	AUTH CODE: 615851
	NAME ON CARD:	ANTONIO SALAZ	
	EXPIRES:	06/2014	
	SIGNATURE:		

REMARKS

This receipt was generated by the automated BLM Collections and Billing System and is a paper representation of a portion of the official electronic record contained therein.

NOTICE!!

These documents have been scanned!

Do not place un-scanned documents beneath this notice!

Do not remove this notice from this file!

GPO Jacket No. 560-102
Print Order 61540
Rise Business Services, LLC
Job=AZ15 5/17/2019



Box Number= AZ15064



Claim Begin-End: AMC402280-AMC402280

6 Location Notices-Amendments and Supporting Documents



AZ15064-2

AMC402279-AMC402705

Mining Claim Status Report

DATA ENTERED OCT 15 2010 MT

MTP Checked by _____

GEO Checked by _____

LEAD SERIAL NUMBER AMC 402280 thru AMC _____

OF CLAIMS & TYPE

1 LODE
 # _____ PLACER
 # _____ ASSOCIATION PLACER
 # _____ MILL SITE
 # _____ TUNNEL SITE

CHARGES

Location Fee @ \$34 = \$ 34.00
 Processing Fee @ \$15 = \$ 15.00
 Maintenance Fee @ \$140 = \$ 140.00
 Overage (+) \$ _____
 Shortage (-) \$ _____
 Other Fees \$ _____

TOTAL \$ 189.00

ARE THERE ENOUGH LOCATORS?

Yes () No () _____

DOCUMENTS RECEIVED VIA -

Over-the-Counter () Mail ()

TIMELY FILED?

Yes () No ()

LEGAL DESCRIPTION - T 18S R 19E SEC 2
 T _____ R _____ SEC _____
 T _____ R _____ SEC _____
 T _____ R _____ SEC _____

BLM () FOREST SERVICE () Coronado SUBJ TO PL 359: Yes () No ()

WILDERNESS AREA: No () Yes () _____

SPLIT ESTATE - N/A () SX () PX () SRHA () OTHER () _____

Proper Notice Filed if Located on SHRA Lands? N/A () Yes () No ()

RECONVEYED MINERALS ON BLM LANDS REQUIRE OPENING ORDERS FROM 1944 TO 1993 -

Open to Entry on: _____ N/A ()

COMMENTS/STATUS - VOID () PARTIALLY VOID () PVT MINERALS () WITHDRAWN LANDS ()
OTHER () _____

Claimant acknowledges that portions of the following claims(s) site(s) may be void or voidable.

Printed Name of Claimant _____ Signature of Claimant _____

***** FINAL ADJUDICATION *****

DATE 3/23/2011 INITIALS [Signature]

AMC 402280

LOCATION NOTICE FOR LODE MINING CLAIM

NOTICE IS HEREBY GIVEN that the LOS ANTONIOS MINE
_____ lode mining claim has been located
by ANTONIO SALAZ AND ANTONIO PALMA whose current mailing
address is 1537 E. BENSON AIRPORT RD.
BENSON AZ. 85602

RECEIVED
BLM, AZ STATE OFFICE
2010 SEP 27 A 9:15
PHOENIX, AZ
BLM
Date
Stamp

The general course of this claim is LODE CLAIM and it is situated in COCHISE

County, Arizona. This claim is 1,500 feet in length and 600 feet in width. This claim runs
from the location monument on which this location notice is posted approximately 750 ^{CENTER} feet in a
NORTH direction to the 750 ^{south} end line and 300 feet in a WEST direction to the
300 ^{EAST} end line. This claim is marked by six monuments, one at each corner and one at the center of each
end line of the claim.

The location monument on which this notice is posted is situated within Section 2, Township 18
S, Range 19 E, Gila Salt River Base and Meridian, Arizona and this claim encompasses portions
of the following quarter section (s), section (s), Township (s) and Range (s) _____

Gila Salt River Base and Meridian, Arizona.

The locality of this claim with reference to some natural object or permanent monument and additional information
(if any) concerning its locality are as follows: _____

DATED AND POSTED on the ground this 21 day of SEPT., 2010.

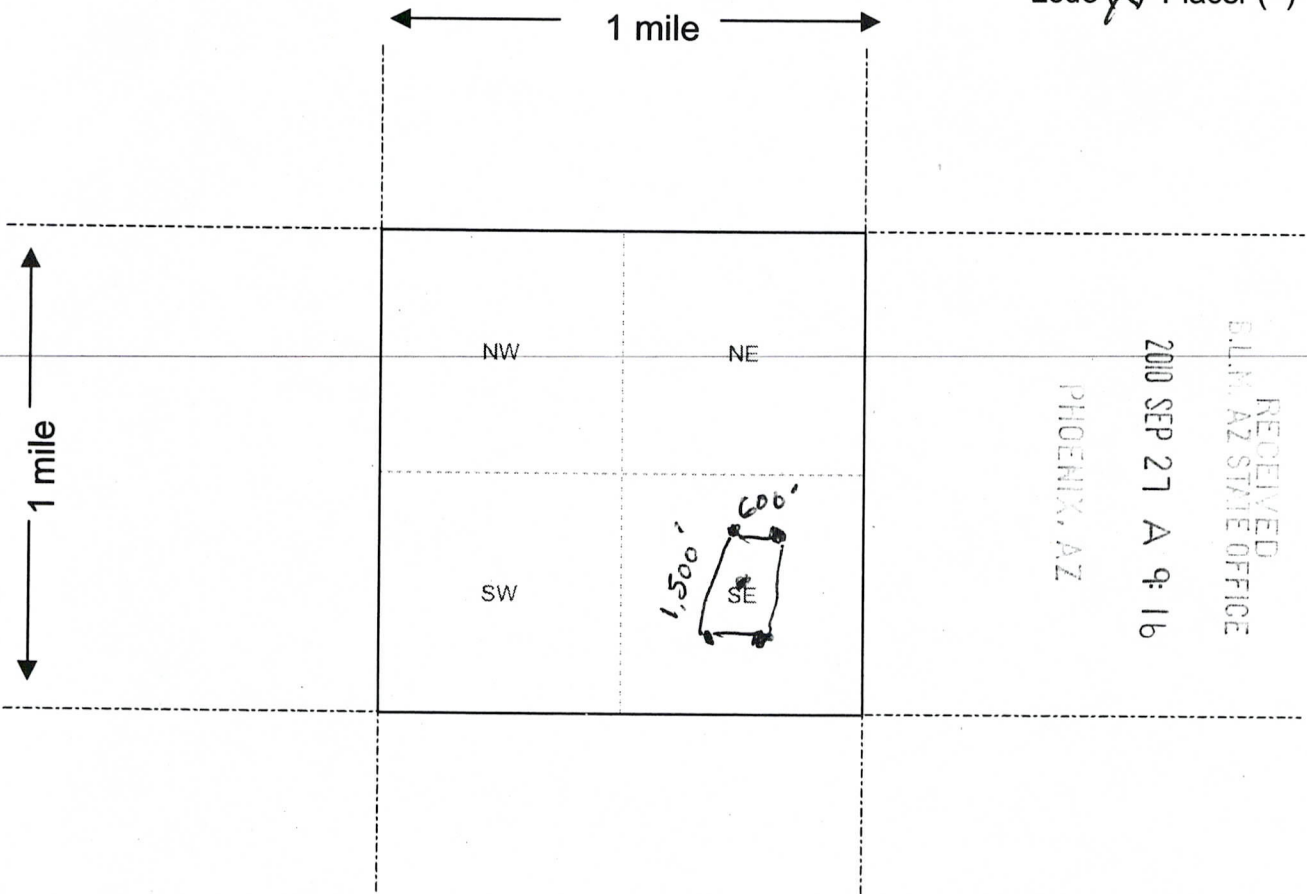
LOCATOR (s) Antonio Salaz AND Antonio Palma

Form MCF100
Revised July 2005

AMC 402280

MINING CLAIM MAP

Lode Placer ()



Scale : 1" = 2000 feet



1. The above map depicts the LOS ANTONIOS MINE mining claim, which is located in Section (s) 2, Township 18 south, Range 19 EAST, Gila and Salt River Base and Meridian, COCHISE County, Arizona.

2. The type of corner and location monuments used are as follows: CENTER 3' STEEL POST WITH PLASTIC 2" OVER-STEEL. OTHER ARE THE SAME

3. The bearings and distances in degrees and feet between claim corners are as depicted on the map.

Form MCF100a
Revised July 2005

This form is available from the **Arizona Department of Mines & Mineral Resources** and may be reproduced.

AMG 402280

Input Parameters for Geographic Report with Land

System Id = CR

Admin State = AZ

Geo State =

Casetype Begins With

Case Disp Txt = AUTHORIZED, CANCELLED, EXPIRED, PENDING, REJECTED, RELINQUISHED, VOID, WITHDRAWN

Mer Twp Rng = 14 0180S 0190E

Section = 002, 999

Mtrs =

Commodity =

Commodity Txt =

Pending Org =

Pend Org Decode =

Total Rows Returned: 0

PHOENIX, AZ
2010 SEP 27 A 9:16
RECEIVED
B.L.M. AZ STATE OFFICE

NO WARRANTY IS MADE BY BLM FOR USE OF THE DATA
FOR PURPOSES NOT INTENDED BY BLM

AMC 402280

TOWNSHIP 18 SOUTH RANGE 19 EAST OF THE GILA AND SALT RIVER MERIDIAN, ARIZONA

COCHISE COUNTY

STATUS OF PUBLIC DOMAIN
LAND AND MINERAL TITLES



INDEX TO SEGREGATED TRACTS				
RESURVEY	ORIGINAL SURVEY			
TRACT NO	T	R	SEC	SUBDIVISION

FOR ORDERS EFFECTING DISPOSAL OR USE OF UNIDENTIFIED LANDS WITHDRAWN FOR CLASSIFICATION, MINERALS, WATER AND/OR OTHER PUBLIC PURPOSES, REFER TO INDEX OF MISCELLANEOUS DOCUMENTS.

DIST. NO. 4

NDS 748 SE

A 22308 Min Int Appl NOW
Sec 25 E1/2 M&B

CURRENT TO	BY

AWR 402280

Lat. 31°46' N
Long. 110°21' W

WARNING STATEMENT
This plat is the Bureau's Record of Title, and should be used only as a graphic display of the township survey data. Records hereon do not reflect title changes which may have been effected by lateral movements of rivers or other bodies of water. Refer to the cadastral surveys for official survey information.

T. 18S
R. 19E.